88-4202

DEPARTMENT OF THE INTERIOR
UNITED STATES GEOLOGICAL SURVEY

HYDROGEOLOGY OF THE WESTERN PART OF THE SALT RIVER VALLEY AREA, MARICOPA COUNTY, ARIZONA

BY

JAMES G. BROWN AND D.R. POOL

U.S. GEOLOGICAL SURVEY
WATER-RESOURCES INVESTIGATIONS REPORT 88-4202

TUCSON, ARIZONA
1989

PREPARED IN COOPERATION WITH THE
ARIZONA DEPARTMENT OF WATER RESOURCES,
SALT RIVER PROJECT, AND
ARIZONA MUNICIPAL WATER USERS' ASSOCIATION

BROWN AND POOL—HYDROGEOLOGY OF THE WESTERN PART OF THE SALT RIVER VALLEY AREA, ARIZONA

I 19.42/4:

88-4202

DEPARTMENT OF THE INTERIOR
UNITED STATES GEOLOGICAL SURVEY

Prepared in cooperation with the
ARIZONA DEPARTMENT OF WATER RESOURCES, SALT RIVER PROJECT, and
ARIZONA MUNICIPAL WATER USERS' ASSOCIATION

Figure 1.--Location of study area (shaded).

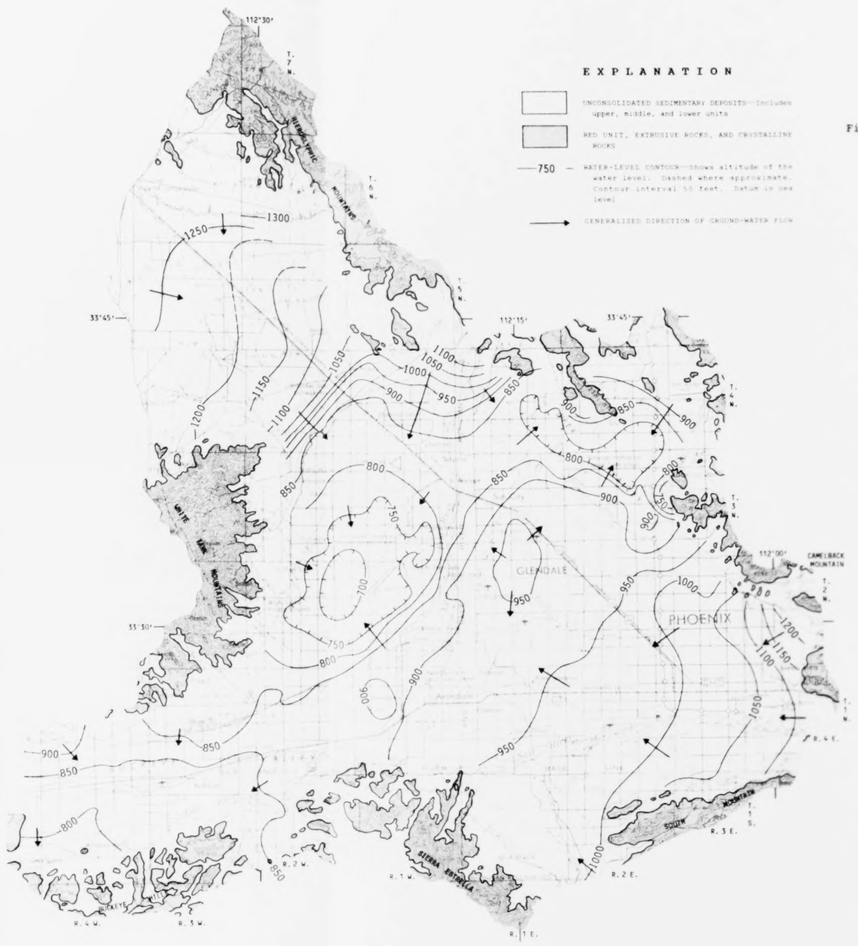

Figure 2.--Altitude of the water level, November 1984 to January 1985.

Figure 3.--Generalized geology, residual gravity, and depth to the top of crystalline and extrusive rocks.

SELECTED POTASSIUM-ARGON ROCK AGES IN SOUTHERN ARIZONA

(M.Y., million years ago)

Qs — 3.3 M.Y. (MEAN OF MULTIPLE SAMPLES)—Gila flow overlying second highest of the along the Gila River near Gillespie 40 miles southwest of Phoenix (8, 9)

QTs — 8.12 ± 0.64 M.Y.—Basalt, interbedded wit conglomerate at Poston Butte, 2 miles n Florence (7)

8.87 ± 0.26 M.Y.—Basalt, displaced 10 to high-angle fault, overlies fine-grain sediments, overlain by Gila River gr 4 miles east of Florence (7)

10.52 ± 0.01 M.Y.—Basalt near top of th sequence, in drill hole about 1,000 fe surface in western part of Salt River V 1 mile east of Luke Air Force Base (7)

Tsu / Tsl QTb — 15.8 ± 0.34 M.Y.—Trachyte, 9,060 feet surface in drill hole near Elov 740 feet of conglomerate, which is 6,000 feet of andesite (6)

16.63 ± 0.35 M.Y.—Basalt from eastern basalt-tuff-mudstone terrain west of (5)

17.56 ± 0.37 M.Y.—Basaltic andesite, grained beds of red unit on Tempe Butte

17.71 ± 0.43 M.Y.—Rhyolitic ash (5) McDowell, overlies red beds (7)

18.01 ± 0.43 M.Y.—Trachyte breccia 1 about 800 feet of red conglomerate at M near Granite Reef Dam (7)

18.40 ± 0.50 M.Y.—Dacite, top of Picacho near Superior (7)

18.70 ± 0.44 M.Y.—Trachyte boulder in co McDowell (7)

Tr / Tv — 19.2 ± 0.47 M.Y.—Basalt, lowermost flow of Lookout Mountain (7)

19.40 ± 0.47 M.Y.—Poorly welded pyroclas drill hole, sec. 1, T. 2 S., R. 6 E., 7,916 feet below land surface (7)

20.60 ± 0.62 M.Y.—Dacite, Superstition F

20.7 ± 0.5 M.Y.—Basalt at 1,000 to 1,20 land surface interbedded with red b sediments in drill hole, sec. 24, T. 7 (11)

22 ± 1.2 M.Y.—Basaltic andesite overlies about 4,750 feet below land surface in sec. 8, T. 4 N., R. 4 E. (7, 10)

22.45 ± 0.54 M.Y.—Trachyte, overlies ro hole in sec. 8, T. 4 N., R. 4 E. (7)

25.0 ± 0.5 M.Y.—Mafic volcanic rock salt body at 820 to 940 feet below land drill hole, sec. 9, T. 4 N., R. 1 W.

24.4 ± 2.6 M.Y.—Andesite porphyry Formation, Davidson Canyon, east of Tu

26.3 ± 0.8 M.Y.—Andesite porphyry, cro Conglomerate southwest of Tucson (4)

27.9 ± 2.6 M.Y.—Tuff from Helmet Fo Rincrite Mountains, southwest of Tucson

28.5 ± 2.6 M.Y.—Andesite porphyry in near Tucson (4)

28.5 ± 1.3 M.Y.—Rhyolite at base of Fan near Tucson (4)

29.4 ± 0.9 M.Y.—Basaltic andesite ov sec. 7, T. 2 S., R. 4 E., 9,920 ft b land surface (7)

SOURCES OF DATA

(1) Eikenberg and Damon, 1980
(2) Damon and Eikenberg, 1984
(3) Fryxell, 1970
(4) Peterson, 1969
(5) Scarborough and Wilt, 1979
(6) Shafiqullah and others, 1
(7) Shafiqullah and others,
(8) Lee and Bell, 1975
(9) Evans and others, 1976
(10) Eberly and Stanley, 1978
(11) This report

Geology modified from Wilson and others (1957), Cooley (1973), Cordy and others (1978), Schuiling and others (1975), Shafiqullah and others (1980), and Reynolds (1985)

INTRODUCTION

The Salt River Valley is a major population and agricultural center of more than 1,500 mi² in central Arizona (fig. 1). The western part of the Salt River Valley area (area of this report) includes about 600 mi². The Phoenix metropolitan area with a population of more than 1.5 million in the Valley National Bank, 1985), is located within the Valley. The watersheds of the Salt, Verde, and Agua Fria Rivers provide the valley with a relatively large annual surface-water supply that must be augmented with ground-water even in years of plentiful rainfall. Large-scale ground-water withdrawals began in the Salt River Valley in the early part of the 20th century; between 1915 and 1985, an estimated 37 million acre-ft (45.6 cubic hm³) of ground-water pumpage was 11 million acre-ft (13.6 cubic hm³) (U.S. Geological Survey, 1985). Because of the low average annual rainfall and high potential evapotranspiration, the principal sources of ground-water recharge are urban runoff, excess irrigation, canal seepage, and surface-water flows during years of higher-than-normal rainfall. Withdrawals greatly exceed recharge and, in some areas, ground-water levels have declined as much as 350 ft (Laney and others, 1978; Konieczki, 1984).

In the study area, ground-water declines of more than 10 ft have occurred in Deer Valley and from Luke Air Force Base south to Buckeye. As a result, a large depression of the water table has developed west of Luke Air Force Base (fig. 2). Ground-water use has decreased in recent years because precipitation and surface-water supplies have been greater than normal. Increased precipitation also caused large quantities of runoff to be released into the normally dry Salt and Gila River channels. From February 1978 to June 1980, streamflow losses of at least 90,000 acre-ft occurred between Southern Pacific Railroad bridges at the study area and Gillespie Dam several miles southwest of the west edge of the study area (Mann and Rhone, 1981). Consequently, ground-water declines in a large part of the basin have slowed, and ground-water levels in some areas have risen significantly. In many areas along the Salt River and northeast of the confluence of the Salt and Agua Fria Rivers, ground-water levels rose more than 20 ft between 1978 and 1984 (Reeter and Konieczki, 1986).

Purpose and Scope

The purpose of this investigation was to develop a better understanding of the hydrogeologic framework of the aquifer underlying the western part of the Salt River Valley. This report describes the lithologic, hydraulic, and water-quality characteristics of the hydrogeologic units that make up the basin-fill aquifer. The hydrology of the eastern part of the Salt River Valley is described by Laney and Hahn (1986).

Acknowledgments

The authors would like to thank the employees of Phoenix, Glendale, Sun City, and other towns who supplied well, water-quality, and lithologic data. The Arizona Bureau of Geology and Mineral Technology provided assistance and a workspace in which to examine well cuttings. The Basic Data Unit of the Arizona Department of Water Resources provided a current data base of well information. Private consultants who provided

significantly higher in the surrounding mountains. Average annual rainfall is about 8.5 in. at Lake Pleasant, about 10 mi north of Sun City and 11 in. at Cave Creek, which is 10 mi northeast of the study area (Sellers and others, 1969). Most of the precipitation occurs during two rainy seasons. During the winter, occasional storm systems move inland from the Pacific Ocean and result in rains that generally are widespread and light to moderate in intensity. During the summer, rain results from moist air masses moving northward from the Gulf of Mexico and the west coast of Mexico. Summer rains are more localized than winter rains and may vary greatly in intensity. The average annual pan evaporation measured a few miles east of the study area in Tempe was 71 in. for 1965-71 (Sellers and Hill, 1974, p. 44). Potential evapotranspiration may equal pan evaporation and therefore may be about 10 times the average annual rainfall.

The Salt, Gila, and Agua Fria Rivers are the main streams in the western part of the Salt River Valley area. Most of the low flow in these rivers is sewage effluent and irrigation return flow. High flows occur during or following periods of intense and prolonged rainfall when large amounts of water are released from upstream reservoirs into the normally dry river channels. The Salt River enters the study area at Tempe and flows into the Gila River about 10 mi southwest of downtown Phoenix. The Gila River enters the study area through the gap between Sierra Estrella and South Mountain and flows to the extreme west boundary of the study area about 8 mi west of Buckeye. The Agua Fria River enters the valley from the Hieroglyphic Mountains, flows south, and joins the Gila River several miles south of Avondale. Flow in these three rivers originates outside the study area.

Most of the smaller streams, including the New River, Waterman Wash, and Skunk Creek, are dry most of the time and flow only during and after intense or prolonged rains. The New River and its main tributary, Skunk Creek, enter the valley from the north and flow into the Agua Fria River southwest of Glendale. Waterman Wash flows northward into the Gila River several miles east of Buckeye.

Methods of Investigation

Available lithologic, geophysical, particle-size, aquifer-test, specific-capacity, specific-yield, and water-quality data were inventoried and compiled to provide a complete data base. Well drilling was monitored during 1981-85 to obtain drill cuttings in data-deficient areas. In addition, drill cuttings from more than 110 wells drilled over the last 40 years were inspected at the office of the Arizona Bureau of Geology and Mineral Technology in Tucson. These samples aided in defining the lithologic character of the basin-fill deposits. Aquifer tests were done at 21 existing large-capacity wells from May 1984 to September 1985. Data were limited mostly to wells that were perforated in a single hydrogeologic unit in order to provide transmissivity, storage-coefficient, and hydraulic-conductivity data for individual units.

Water-quality samples were collected at 56 sites during the summers of 1984 and 1985 to augment the existing data base. Samples were taken only from wells in which the depth and

Structure

The occurrence and movement of ground water in the study area are controlled partly by the structure of the crystalline and the sedimentary rocks. The crystalline rocks delineate the areal and vertical extent of the aquifer. Primary hydraulic properties of the aquifer are influenced by the thickness, areal distribution, and tilting of the sedimentary units. Faulting and fracturing may form barriers to ground-water flow or provide avenues of increased permeability.

The study area is divided into northeast and southwest regions by a major structure that extends from Wittman in the northwest corner of the basin to Papago Buttes in the southeast corner. This structure, which probably is a major fault within the crystalline rocks, is defined by steep gravity gradients and the pronounced gravity low that is southwest of the structure (fig. 3).

The northeast region is dominated by several structural blocks of crystalline rocks that are oriented in a northeast direction and slightly tilted to the northeast. The predominant stratigraphic sequence of each block consists of middle to upper Tertiary volcanic rocks overlying Precambrian schist and granite. Structurally high surfaces of crystalline rock occur at the southwest edge of each block. Structural lows and large basin-fill thicknesses occur at the northeast edge of each block. The most pronounced of these blocks is indicated by a buried northwest-trending structural high near Glendale. Gravity data and several drillers' logs indicate that crystalline rocks are at shallow depths and the thickness of the basin fill increases to the northeast.

The crystalline rocks in the southeast region consist mainly of Tertiary gneiss and granite and Precambrian granite, schist and granite. Structurally high surfaces of crystalline rock occur at the southwest edge of each block. Structural lows and large basin-fill thicknesses occur at the northeast edge of each block. The most pronounced of these blocks is indicated by a buried northwest-trending structural high near Glendale. Gravity data and several drillers' logs indicate that crystalline rocks are at shallow depths and the thickness of the basin fill increases to the northeast.

The crystalline rocks in the southeast region consist mainly of Tertiary gneiss and granite and Precambrian granite. In this region, South Mountain, the White Tank Mountains, and Sierra Estrella may lie within separate structural blocks, as indicated by steep gravity gradients between the mountains. South Mountain is a northeast-trending arch structure. The northwest limb of the arch dips basinward at less than 10°, and the nose plunges beneath basin fill at dips of 15° to 25° (Reynolds, 1985). The arch is overlain by a detachment fault and highly faulted and tilted middle to upper Tertiary rocks including the red unit. Similar arch structures are not known to exist in the White Tank Mountains or Sierra Estrella.

A large structural depression that forms the down-faulted core of the basin is well defined by an extensive gravity low in the southwest region (fig. 3). Steep gravity gradients, which probably represent steep-angle normal faults, bound the depression on three sides--northeast, west, and south--forming a graben. The graben is roughly triangular in shape and includes the area of Luke Air Force Base, the Luke salt body (Eaton and others, 1972) in the center of the gravity low, and the east- and west-trending region of low-gravity values from Tolleson to Phoenix.

The characteristics of the basin-fill aquifer vary between the northeast and southwest regions. The northeast region contains basin fill that generally is less than 2,000 ft thick. The lower unit of the basin fill is the main water-bearing unit in the northeast region because the overlying units generally are thin and depths to water are great.

(fig. 1). Metamorphic and granitic rocks have been penetrated by wells near the edge of the basin. The rocks form a virtually impermeable boundary at the basin margins and beneath the basin fill.

Extrusive Rocks

Extrusive rocks are volcanic rocks that include rhyolitic to basaltic rocks of middle to late Tertiary age and basalt flows of middle Tertiary to Quaternary age (Wilson and others, 1957). Most of the volcanic rocks are of minor hydrologic significance; however, some of the rocks may contain permeable zones where they are highly vesicular or fractured.

Volcanic rocks older than middle Miocene age are exposed in the Phoenix and Hieroglyphic Mountains (Wilson and others, 1957) and are commonly encountered by wells in the north and northeast parts of the study area. Younger basalt flows of middle Miocene age are interbedded with sediments that probably are equivalent to the lower unit of basin fill north of the study area (fig. 3) (Scarborough and Wilt, 1979). Younger mafic volcanic units of late Miocene age have been encountered at depth by well drilling near the center of the basin. Basalts of late Tertiary and Quaternary age are interbedded with basin sediments in the extreme southwestern part.

Sedimentary Rocks

Red Unit

The red unit is present mainly in the southeastern part of the study area and is not a significant source of water. The red unit, described by Cooley in Arteaga and others (1963), consists of reddish-colored, well-cemented breccia, conglomerate, sandstone, and siltstone and contains granitic and rhyolitic detritus. The size of the particles in the breccia and conglomerate range from clay to boulders as large as 15 ft in diameter. Bedding generally is poorly defined, and a large part of the unit probably is debris flows. Siltstone and sandstone deposits generally are better stratified and sorted than the coarse-grained deposits and, in places, are interbedded with poorly sorted breccia and conglomerate. Locally, mafic to felsic flow rocks and some pyroclastic rocks are interbedded with the sedimentary rocks at the top of the unit.

The red unit was deposited prior to high-angle normal faulting and formation of the late Tertiary sedimentary basins. Most of the unit has been tilted 20 to 45 degrees by earlier structural events (Laney and Hahn, 1986). Age determinations of volcanic flows within the red unit range from about 17.5 to 22 m.y. (Laney and Hahn, 1986). Volcanic rocks in the upper part of the red unit have been dated at about 17.5 m.y. near Tempe Butte and about 18 to 18.6 m.y. near Mount McDowell. About 2,400 ft of red beds in a drill hole near Higley in the eastern part of the Salt River Valley area, about 20 m. southeast of the study area, are younger than about 19 m.y. Red beds in a drill hole in Paradise Valley a few miles east of the study area are older than 22 m.y.

Several wells encounter the red unit in the southeastern

lower part is more consolidated and more homogeneous in terms of clast type and stratigraphy than the upper part. Deposits in the lower part generally are massive and contain layers of anhydrite, gypsum, and halite. Gypsum is the only evaporite found in the upper part and occurs as interbedded layers or as finely disseminated within the matrix. Areal and lateral changes in stratigraphic facies and in thickness of both parts of the unit are associated with basin structures. Some of the lateral changes represent disconformities that have been caused by faulting, especially in the lower part.

The lower part of the lower unit is moderately to well-cemented mudstone, siltstone, gypsiferous and anhydritic mudstone, sand, gravel, conglomerate, halite, gypsum, and anhydrite and includes basalt flows. The lower part is as much as 1,000 ft thick near the basin margins and may be more than 10,000 ft thick in the graben. The Luke salt body is an evaporite facies of the lower part. The base of the unit may contain as much as 1,000 ft of basalt and arkosic conglomerate at the basin margins. The lower part includes conglomerates, mudstones, and interbedded basalts, andesitic basalts, and tuffs of middle Miocene age that are exposed in the Hieroglyphic Mountains and found in the northern and northeastern parts of the basin.

Much of the lower part of the lower unit probably was deposited prior to 15 m.y. ago, as indicated by the age of drill cuttings from a basalt within a gypsum and anhydrite sequence near the top of the unit (Peirce, 1973, 1976; Eaton and others, 1972). The lower part of the unit correlates, at least in part, with a similarly defined unit in the eastern part of the Salt River Valley area (Laney and Hahn, 1986), the lower unit described by Arteaga and others (1963), the deformed gravel of Davidson (1961) and Cooley and Davidson (1963), the Tinaja beds (Cooper, 1960; Davidson, 1973), and some of the middle fine-grained red unit and the lower conglomerate unit described by the U.S. Bureau of Reclamation (1977).

A transition from the red unit to the lower unit of the basin fill and some low-angle faulting of the lower unit is indicated by the age and tilting of the lower unit at several locations. Tilted tuff, mudstone, and basalt dated at 16.4 m.y. occur west of Lake Pleasant (Scarborough and Wilt, 1979), and are equivalent to the lower unit. Core data from U.S. Bureau of Reclamation test well (B-(1-1)11dda indicate that the fine-grained lower unit is tilted 20 to 40 degrees below a depth of 1,965 ft. In well (B-(2-1)26bbb, the lower unit consists of red sediments with caliche and salty water. Red sediments and gypsum in well (A-(1-1)33bbb are tilted 45 degrees and interpreted as red unit; however, the lithologic description is similar to that of the lower part of the lower unit. Age dating of drill cuttings from a mafic volcanic unit within the lower unit at well (B-(2-5)19dcd indicated an age of 21 m.y. The volcanic unit was encountered at depths of 850 to 950 ft in a moderately fine-grained sequence of the lower part of the lower unit. The presence of salty water beneath the volcanic unit and high electrical resistivities below a depth of 900 ft indicate the presence of halite, although no halite was recovered in drill cuttings.

Average particle size in the lower part of the lower unit ranges from less than 20 to more than 80 percent sand and

during deposition of the upper part of the lower unit and resulted in the beginning of fine-grained material in southwest and southeast of the cone body.

Deposits containing more than 50 percent sand and gravel occur in the south half of T. 1 S., R. 1 W., and become finer to the south and west. This area of large material coincides with a zone of high gravity values that delineate a shallow part of the basin to the Buckeye Hills (fig. 3). Deposits containing more than 50 percent sand and gravel also occur in the Gila River area. This coarse-grained material is associated with the deposits resulting from the Agua Fria River and New River fan deposits. The unit has coarse, fine-grained wedges of this material in northwest-trending structure in the basin.

The extent of the upper part of the lower unit is controlled by basin structure, depositional environments, and erosion by the lower part. The unit is more than 1,000 ft thick in the graben and trends north and south along the west side of the basin between the Luke salt body and the White Tank Mountains. The unit is less than 50 ft thick in the Buckeye Hills area and in almost along the mountain fronts in some areas.

The basin was filled and subsiding during the deposition of the lower unit. Most of the fine-grained deposits, including silt, clay, fine-grained sand, limestone, caliche, tuff, volcanic ash, and evaporites are dominant within the graben area (fig. 3). Typical structural characteristics of the lower unit are (1) abrupt lateral changes in lithology between wells separated by as little as 1,000 ft, and (2) abrupt lateral changes in lithology between wells at similar depths in the unit.

The upper part of the lower unit is fairly consistent in most of the basin. Minor amounts of downfaulting have occurred in the vicinity of the White Tank Mountains and Sierra Estrella. Most areas south of Luke Air Force Base and in the Buckeye

Middle Unit

The middle unit of the basin fill includes gravel, sand, and fine-grained deposits of silt, clay, caliche, and tuff. The sand and gravel (fig. 4A-C) are moderately to well-consolidated, but moderately to well-cemented only locally. Caliche-cemented layers in some areas are common. The grain size decreases downward in the middle unit. The thickness of the middle unit ranges from zero feet along the mountains to about 800 ft west of Luke Air Force Base and south of Glendale. The thickest part of the unit occurs in the central areas of the valley and greatly thins the thickness of the middle unit is related to and reflects basin structure and subsidence as well as by a thickness at the Luke salt body.

The distribution of fine-grained sediments in the middle unit is much less extensive and irregular than in the lower unit. The unit contains more than 50 percent sand and gravel throughout most of the basin (fig. 4A-C). The fine-grained deposits of the middle unit are localized, and the location appears to be highly influenced by the large influx of sediment from the major drainages. Local fine-grained zones of more than 50 percent sand and gravel are present near Litchfield and Goodyear. The drainage basins of the Agua Fria,

best copy available

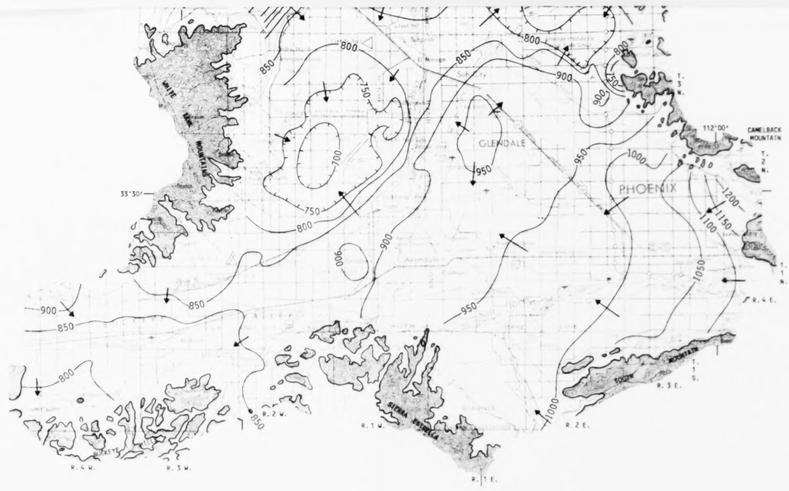

Figure 2.--Altitude of the water level, November 1984 to January 1985.

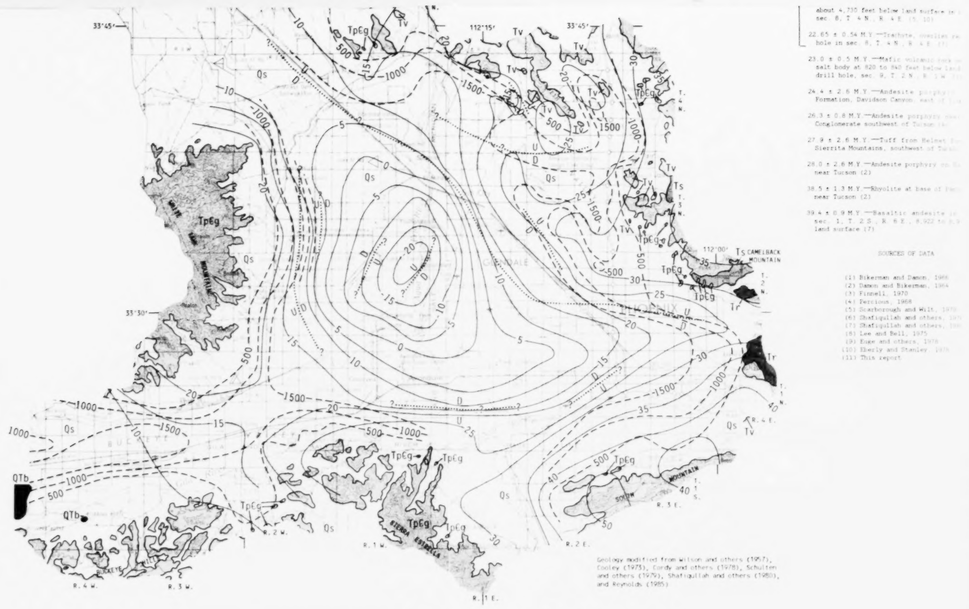

about 4,700 feet below land surface in sec. 8, T. 4 N., R. 4 E. (5, 10)

22.65 ± 0.54 M.Y.—Trachyte, rhyolite re... hole in sec. 8, T. 4 N., R. 4 E. (5, 10)

23.0 ± 0.5 M.Y.—Mafic volcanic rock in ... salt body at 620 to 940 feet below land ... drill hole, sec. 9, T. 2 N., R. 1 W. (5)

24.4 ± 2.6 M.Y.—Andesite porphyry ... Formation, Davidson Canyon, east of ... (2)

26.3 ± 0.8 M.Y.—Andesite porphyry ... Conglomerate southwest of Tucson (2)

27.9 ± 2.6 M.Y.—Tuff from Helvet... Sierrita Mountains, southwest of Tucson (2)

28.0 ± 2.6 M.Y.—Andesite porphyry on ... near Tucson (2)

28.5 ± 1.3 M.Y.—Rhyolite at base of ... near Tucson (2)

29.4 ± 0.9 M.Y.—Basaltic andesite ... sec. 1, T. 2 S., R. 6 E., 9,900 to 9,... land surface (7)

SOURCES OF DATA

(1) Bikerman and Damon, 1969
(2) Damon and Bikerman, 1964
(3) Fiznell, 1975
(4) Peirsson, 1968
(5) Scarborough and Wilt, 1979
(6) Shafiqullah and others, 1980
(7) Shafiqullah and others, 1980
(8) Lee and Bell, 1975
(9) Eyer and others, 1978
(10) Eberly and Stanley, 1978
(11) This report

Figure 3.--Generalized geology, residual gravity, and depth to the top of crystalline and extrusive rocks.

Geology modified from Wilson and others (1957), Cooley (1973), Condy and others (1978), Schulten and others (1975), Shafiqullah and others (1980), and Reynolds (1985)

INTRODUCTION

The Salt River Valley is a major population and agricultural center of more than 1.6 mi... in central Arizona (fig. 1). The western part of the Salt River Valley area described in this report comprises the metropolitan area with a population of more than 1.6 million in 1980 (Valley National Bank, 1981). It is located within the Salt River Valley. The watersheds of the Salt, Verde, and Agua Fria Rivers are within the study area, but only the Salt River flows through it. Water supply that must be supplemented with ground water in... years of above-normal precipitation. Large-scale ground-water... began in the early 1900's. Withdrawals increased substantially... and by the 1940's, withdrawals had increased to about 800,000 acre-ft... (about 1,100 ft³/s). Withdrawals increased to about 1,200,000 acre-ft... (about 1,700 ft³/s) by 1950, and to about 1,800,000 acre-ft... (about 2,500 ft³/s) by 1970. Withdrawals declined to about 1,600,000 acre-ft... (about 2,200 ft³/s) by 1980.

In the study area, ground water occurs in basin-fill deposits and consolidated rocks. Most of the water pumped is from the basin fill. Recharge to the basin fill occurs mainly from infiltration of streamflow, underflow from tributary basins, and irrigation return flow. Recharge from precipitation on the basin floor is small because the water table is deep. A large percentage of the water pumped from the basin fill is returned to the ground through irrigation return flow. Ground-water withdrawals have declined in recent years because of increased use of surface water. The ground-water system is in a state of dynamic equilibrium, with recharge approximately equal to discharge. Water-level declines have been greatest in the central part of the basin, where withdrawals have been greatest and where the thickness of the saturated basin fill is greatest.

The study area, which includes about 1,500 mi², is bounded on the north by the Mule Mountains, South Mountain, and Sierra Estrella, which reach an altitude of 4,000 ft above sea level. The White Tank Mountains at the west boundary have a maximum altitude of 4,040 ft. The Superstition Mountains border the valley on the north and reach an altitude of 5,057 ft in the study area. Smaller mountains and hills lie along the northeast and east margins of the valley. The highest and most distinctive of these is Camelback Mountain, which reaches an altitude of 2,700 ft.

The western part of the Salt River Valley area lies in the northeastern part of the Sonoran desert and has hot summers and cool winters. The average maximum daily temperature in July in Zone 7 of the average minimum is 80° F. The average maximum and minimum daily temperatures in December are 65° F and 39° F, respectively (Sellers and others, 1985). Average rainfall on the valley floor is about 7.5 in./yr but may be significantly higher in the surrounding mountains. Average annual rainfall is about 9.5 in. at Lake Pleasant, about 10 mi north of the study area, and 11 in. at Lake Creek, which is 20 mi northeast of the study area (Sellers and others, 1985). Most of the precipitation occurs during two rainy seasons. During the winter, occasional storm systems move inland from the Pacific Ocean and result in rains that generally are widespread and light to moderate in intensity. During the summer, rains result from moist air masses moving northward from the Gulf of Mexico and the west coast of Mexico. Summer rains are more localized than winter rains and may vary greatly in intensity. The average annual pan evaporation measured a few miles east of the study area in Tempe was 72.4 in. (5.1 Sellers and Hill, 1974, p. 44). Potential evapotranspiration may equal pan evaporation and therefore may be about 10 times the average annual rainfall.

The Salt, Gila, and Agua Fria Rivers are the main streams in the western part of the Salt River Valley area. Most of the flow in these rivers is sewage effluent and irrigation return flow. High flows occur during or following periods of intense or prolonged rainfall when large amounts of water are released from upstream reservoirs into the normally dry river channels. The Salt River enters the study area at Tempe and flows into the Gila River about 11 mi southwest of Sacaton (fig. 1). The Gila River enters the study area through the gap between Sierra Estrella and South Mountain and flows to the western most boundary of the study area about 8 mi west of Buckeye. The Agua Fria River enters the valley from the northwest. Seismic, gravity data and several drillers' logs indicate that crystalline rocks are at shallow depths and the thickness of the basin fill increases to the northeast.

Most of the smaller streams, including the New River, Arlington Wash, and Hassa Creek, are dry most of the time and flow only during and after intense or prolonged rains. Most of the flow in these streams infiltrates the streambeds and recharges the basin fill. Some of the streams, such as Waterman Wash, are tributary to the Gila River. Waterman Wash flows northward into the Gila River several miles east of Buckeye.

Methods of Investigation

Available lithologic, geophysical, particle-size, aquifer-test, specific-capacity, specific-yield, and water-quality data were inventoried and compiled to provide a framework for the study. Well drilling was monitored during 1983-84 to obtain drill cuttings in data-deficient areas. In addition, drill cuttings from more than 100 wells drilled over the past 5 years were inspected at the files of the Arizona Bureau of Geology and Mineral Technology in Tucson. These samples aided in defining the lithologic characteristics of the basin-fill deposits. Aquifer tests were done at 12 selected large-capacity wells from May 1984 to September 1985. Tests were limited mostly to wells that were perforated in a single hydrogeologic unit in order to provide transmissivity, storage coefficient, and hydraulic conductivity data for individual units.

Water-quality samples were collected at 16 sites during the summers of 1984 and 1985 to augment the existing data base. Samples were taken only from wells in which the depth and perforated interval were known in order to correlate water-quality characteristics with aquifer lithology. An effort was made to collect samples from wells open to a single zone or perforated in narrow zones within a particular unit.

HYDROGEOLOGY

Crystalline rocks and sedimentary deposits in the western part of the Salt River Valley area are divided into six units--metamorphic and granitic rocks, extrusive rocks, red unit, and the lower, middle, and upper units of the basin fill (fig. 1). Basalts interbedded with sediments are included with the sedimentary units. Metamorphic, granitic, and extrusive rocks make up the mountains that border the basin and underlie the basin fill. These rocks form virtually impermeable hydrologic boundaries and are the sources of most of the sedimentary deposits that fill the basin. The red unit is a discontinuous sedimentary deposit of minor hydrologic significance. The basin-fill units contain most of the ground water in the area. A summary of the hydrogeologic characteristics of the units is in table 1.

The present-day basin and range physiography was formed as a result of a period of high-angle block faulting that occurred mostly between 10 and 4 million years ago (Shafiqullah and others, 1980). The red unit predates the period of high-angle block faulting. The lower unit of basin fill contains an older part that was deposited during faulting and basin subsidence and a younger part that was deposited during the waning stages of faulting. Little discernable faulting has disturbed the units above the older part of the lower unit, although subsidence of the basin continued during deposition of the middle and upper units. Changes in tectonic activity and size of the drainage area with time have affected the rates of sedimentation and distribution of fine-grained sediments in the basin fill. Active tectonism resulted in the deposition of fine-grained sediments in the subsiding centers of closed basins during deposition of the lower unit. During deposition of the middle and upper units, the lack of tectonism and the development of regional drainage resulted in coarsening upward in grain size and changes in the areal location of fine-grained deposits.

Structure

The occurrence and movement of ground water in the study area are controlled partly by the structure of the crystalline and the sedimentary rocks. The crystalline rocks delineate the areal and vertical extent of the aquifer. Primary hydraulic properties of the aquifer are influenced by the thickness, areal distribution, and tilting of the sedimentary units. Faulting and fracturing may form barriers to ground-water flow or provide avenues of increased permeability.

The study area is divided into northeast and southwest regions by a major structure that extends from Wittman in the northwest corner of the basin to Papago Buttes in the southeast corner. This structure, which probably is a major fault within the crystalline rocks, is defined by steep gravity gradients and the pronounced gravity low that is southwest of the structure (fig. 3).

The northeast region is dominated by several structural blocks of crystalline rocks that are oriented in a northwest direction and slightly tilted to the northeast. The predominant stratigraphic sequence of each block consists of middle to upper Tertiary volcanic rocks overlying Precambrian schist and granite. Structurally high surfaces of crystalline rock occur at the southwest edge of each block. Structural lows and large basin-fill thicknesses occur at the northeast edge of each block. The most pronounced of these blocks is indicated by a buried northwest-trending structural high near Glendale. Gravity data and several drillers' logs indicate that crystalline rocks are at shallow depths and the thickness of the basin fill increases to the northeast.

The crystalline rocks in the southwest region consist mainly of Tertiary granite and granite and Precambrian granite. In this region, South Mountain, the White Tank Mountains, and Sierra Estrella may lie within separate structural blocks, as indicated by steep gravity gradients between the mountains. South Mountain is a northeast-trending arch structure. The northwest limb of the arch dips basinward at less than 10°, and the nose plunges beneath basin fill at dips of 10° to 15° (Reynolds, 1985). The arch is overlain by a Detachment fault and highly faulted and tilted middle to upper Tertiary rocks including the red unit. Similar arch structures are not known to exist in the White Tank Mountains or Sierra Estrella.

A large structural depression that forms the down-faulted core of the basin is well defined by an extensive gravity low in the southwest region (fig. 3). Steep gravity gradients, which probably represent steep-angle normal faults, bound the depression on three sides--northeast, west, and south--forming a graben. The graben is roughly triangular in shape and includes the area of Luke Air Force Base. The Luke salt body, which underlies the area of Luke Air Force Base, is within the graben (Eberly and Stanley, 1978). Aquifer tests were done at 2 of 4 existing large-capacity wells from May 1984 to September 1985. Tests were limited mostly to wells that were perforated in a single hydrogeologic unit in order to provide transmissivity, storage coefficient, and hydraulic conductivity data for individual units.

The characteristics of the basin-fill aquifer vary between the northeast and southwest regions. The northeast region contains basin fill that generally is less than 2,000 ft thick. The lower unit of the basin fill is the main water-bearing unit in the northeast region because the overlying units generally are thin and depths to water are great. Ground-water flow in the lower unit is influenced by relatively shallow bedrock and boundary permeabilities. The southwest region contains the greatest thickness of sediments, and all the basin-fill units are significant water-bearing parts of the aquifer. Ground-water flow is influenced mainly by the location of fine-grained deposits. Surface-bedrock topography is rugged and similar to the topography of the mountains, but, generally, the bedrock surface on the basin margin slopes toward the basin center at a low angle.

In general, the basin fill gently dips toward the basin center. Continual subsidence during basin-fill deposition has resulted in greater thickness in the graben and an increased dip of beds near the graben-bounding faults. The lower part of the lower unit of the basin fill probably is displaced by faults and may be tilted in much of the basin; however, the greatest degree of structural deformation occurs at depth within the graben. The upper part of the lower unit may be slightly displaced by faults, especially near the graben boundaries. The middle and upper units probably are not faulted except possibly near the Luke salt body.

Movement of the Luke salt body during basin-fill deposition has affected the structure of the basin-fill units. A structural high within the lower unit near the salt body indicates vertical displacement of several hundred feet in that unit. Upward salt movement probably was accompanied by subsidence at the margins of the salt body, as indicated by a thickening of younger basin-fill units around the salt body. Faulting of the lower unit of the basin fill near the salt body is likely, but similar faulting of younger units is uncertain. Outcrops of undifferentiated basin fill near the salt body contain fractures, but no displacement is obvious.

Crystalline Rocks

Crystalline rocks are composed of metamorphic and granitic rocks. Metamorphic rocks, which are composed of schist and gneiss of Precambrian to middle Tertiary age, make up most of the surrounding mountains (Wilson and others, 1957; Condy and others, 1978; Reynolds, 1985; Schulten and others, 1975). Granitic rocks of Precambrian to middle Tertiary age crop out mostly along the north and west margins of the study area (fig. 3). Metamorphic and granitic rocks have been penetrated by wells near the edge of the basin. The rocks form a virtually impermeable boundary at the basin margins and beneath the basin fill.

Extrusive Rocks

Extrusive rocks are volcanic rocks that include rhyolite to basaltic rocks of middle to late Tertiary age and basalt flows of middle Tertiary to Quaternary age (Wilson and others, 1957). Most of the volcanic rocks are of minor hydrologic significance; however, some of the rocks may contain permeable zones where they are highly vesicular or fractured.

Volcanic rocks older than middle Miocene age are exposed in the Phoenix and Hieroglyphic Mountains (Wilson and others, 1957) and are commonly encountered by wells in the north and northeast parts of the study area. Younger basalt flows of middle Miocene age are interbedded with sediments that probably are equivalent to the lower unit of basin fill north of the study area (fig. 3) (Scarborough and Wilt, 1979). Younger mafic volcanic units of late Miocene age have been encountered at depth by well drilling near the center of the basin. Basalts of late Tertiary and Quaternary age are interbedded with basin sediments in the extreme southwestern part.

Sedimentary Rocks

Red Unit

The red unit is present mainly in the southeastern part of the study area and is not a significant source of water. The red unit, described by Cooley in Arteaga and others (1975), consists of reddish-colored, well-consolidated breccias, conglomerate, sandstone, and siltstone and contains granitic and rhyolitic detritus. The size of the particles in the breccia and conglomerate range from clay to boulders as large as 15 ft in diameter. Bedding generally is poorly defined, and a large part of the unit probably is debris flows. Siltstone and sandstone deposits generally are better stratified and sorted than the coarse-grained deposits and, in places, are interbedded with poorly sorted breccia and conglomerate. Locally, mafic to felsic flow rocks and some pyroclastic rocks are interbedded with the sedimentary rocks at the top of the unit.

The red unit was deposited prior to high-angle normal faulting and formation of the late Tertiary sedimentary basins. Most of the unit has been tilted 10 to 45 degrees by earlier structural events (Olney and Hahn, 1966). Age determinations of volcanic flows within the red unit range from about 17.5 to 22 m.y. (Olney and Hahn, 1966). Volcanic rocks in the upper part of the red unit have been dated at about 17.5 m.y. near Tempe Butte and about 18 to 18.5 m.y. near Mount McDowell. About 1,400 ft of red beds in a drill hole near Higley in the eastern part of the Salt River Valley area, about 20 mi southeast of the study area, are younger than about 17 m.y. Red beds in a drill hole in Paradise Valley a few miles east of the study area are older than 22 m.y.

Several wells encounter the red unit in the southeastern part of the study area. Test well (Ad-1-7)13ba penetrated 900 ft of the red unit that contains gypsum and is at least about 45°. An explanation of the well-numbering system used in this report is given in figure 4). Drilling of several other wells terminated in lesser thicknesses of red sediments. Red sediments found in two wells in deeper parts of the basin may be equivalent to the red unit. Red-brown sand and silt and traces of calcite were found at the bottom of well (Ad-1-5)13dcb at depths of 740 to 800 ft. At well (Ad-1-5)25bd, about 40 ft of red sand at depths of 1,360 to 1,440 ft is overlain by 100 ft of gypsum.

Fractures and faults in the red unit may yield as much as 1,000 gal/min of water to wells in the eastern part of the Salt River Valley area (Laney and Hahn, 1986). Generally, however, the red unit yields more water to wells than does the overlying basin-fill units (Arteaga and others, 1958, p. 23). The red unit is not known to be a significant source of ground water in the western part of the Salt River Valley area.

Lower Unit

The lower unit of basin fill overlies or is in fault contact with the red unit and older crystalline rocks and underlies the middle and upper units (fig. 4). The lower unit consists of playa, alluvial-fan, fluvial, and evaporite deposits. The unit generally is fine grained with coarse-grained facies at the basin margins and at depth. The fine-grained deposits may be massive or thinly bedded and may range from reddish-brown and buff silt, clay, mudstone, and siltstone to gray-to-brown and grayish siltstone and fine-grained sandstone. The coarse-grained deposits are poorly sorted sand, gravel, and conglomerate that are grayish brown or gray. Reddish-brown sand and gravel are found at the base of the lower unit in the southeastern part of the basin and are associated with detritus of the red unit. Caliche or carbonate may form cement that reduces the porosity of some of the coarse-grained deposits.

The lower unit is divided into lower and upper parts. Both parts are generally fine grained but differ in consolidation, homogeneity, types of evaporite deposits, and structure. The lower part is more consolidated and more homogeneous in terms of clast type and stratigraphy than the upper part. Evaporite deposits in the lower part generally are massive and consist of anhydrite, gypsum, and halite. Gypsum is the only evaporite found in the upper part and occurs as interbedded layers or is finely disseminated within the sediments. Lateral changes in stratigraphic facies and no interbedding of both parts of the unit are associated with basin structures. One of the latest changes that created a shallow part of the basin is the Buckeye Valley (fig. 1). Deposits containing more than 40 percent sand and gravel also occur in the salt body area. Deposits containing sand material associated with alluvial fans are found in part of the Tempe area and between the Salt River and the Gila River. Deposits containing more than 40 percent sand and gravel occur at the base of the Phoenix Mountains (pz, Ts, and Tv) and in the southern part of the lower unit. In the Buckeye Valley area, sand and gravel material is associated with deposits from the Agua Fria River and New River drainages. The unit becomes finer grained south of the major northwest-trending structure in the basin.

Thickness of the upper part of the lower unit is controlled by basin structure, subsidence, and locality by the Luke salt body. The unit is more than 1,000 ft thick in a trough that trends north and south along the west side of the basin between the Luke salt body and the White Tank Mountains. The unit is less than 500 ft thick in Buckeye Valley (fig. 3) and in almost along the mountain fronts in some areas.

The basin was filled and subsiding during the deposition of the lower unit on the basis of the following observations: (1) fine-grained basin-center deposits of mudstone, silt, clay, and evaporites are present within the graben (fig. 3); (2) structural contours at the base of the upper part of the lower unit coincide closely with gravity contours; and (3) abrupt lateral changes in lithology (increase with the basin margins.

The upper part of the lower unit is fairly saturated in most of the area. Depth to water is less than 100 ft in much of the area north of Roosevelt Irrigation District canals and in a broad area south of Luke Air Force Base and in Deer Valley.

Middle Unit

The middle unit of the basin fill includes playa, alluvial-fan, and fluvial deposits of silt, clay, mudstone, and silty sand and gravel (fig. 4). Most of the unit is unconsolidated, but moderately to well-cemented siltstone, sandstone, and conglomerate crop out in the Tempe area. Generally, the grain size decreases downward in the middle unit. Layers of fine-grained deposits are present within the middle unit. Depth to the base of the middle unit ranges from zero near the mountain fronts to more than 1,000 ft in the vicinity of Luke Air Force Base and in Deer Valley.

The basin was filled and subsiding during the deposition of the middle unit on the basis of the following observations: (1) fine-grained basin-center deposits of mudstone, silt, clay, and evaporites are present within the graben (fig. 3); (2) structural contours at the base of the upper part of the middle unit coincide closely with gravity contours; and (3) abrupt lateral changes in lithology increase with the basin margins.

The upper part of the middle unit in Buckeye Valley consists of fine-grained deposits of mudstone, silt, clay, and evaporites and is a confining unit. The fine-grained deposits are present within the graben (fig. 3). The structural contours at the base of the upper part of the middle unit coincide closely with gravity contours and with abrupt lateral changes in lithology. The upper part of the middle unit is saturated in most of the area. Depth to water is less than 100 ft in much of the area north of Roosevelt Irrigation District canals and in a broad area south of Luke Air Force Base and in Deer Valley.

Upper Unit

The upper unit of the basin fill includes playa, alluvial-fan, and fluvial deposits of silt, clay, mudstone, and silty sand and gravel. Most of the unit is unconsolidated, but moderately to well-cemented siltstone, sandstone, and conglomerate crop out in the Tempe area. Generally, the grain size decreases downward in the middle unit. Layers of fine-grained deposits are present within the upper unit. Depth to the base of the upper unit ranges from zero near the mountain fronts to more than 1,000 ft in the vicinity of Glendale. The thickest parts of the unit are in the central areas of the valley near gravity lows (fig. 3). The fine-grained deposits are present within the graben and are indicative of the subsidence that occurred during deposition of the upper unit. The structural contours at the base of the upper unit coincide closely with gravity contours and with abrupt lateral changes in lithology. Increase with the basin margins.

The upper unit is fairly saturated in most of the area. Depth to water is less than 100 ft in much of the area north of Roosevelt Irrigation District canals and in a broad area south of Luke Air Force Base and in Deer Valley.

The age of the middle unit is [illegible] deposits penetrated in wells range in age from [illegible] to more than 10 m.y. Most of the unit is probably younger than 10 m.y. [illegible] Tempe area [illegible] Fiznell, 1975). [illegible] Tempe area [illegible] Fiznell, 1975). [illegible] Tempe area [illegible] Fiznell, 1975).

Prepared in cooperation with the
ARIZONA DEPARTMENT OF WATER RESOURCES, SALT RIVER PROJECT, and
ARIZONA MUNICIPAL WATER USERS' ASSOCIATIONS

DEPARTMENT OF THE INTERIOR
UNITED STATES GEOLOGICAL SURVEY

88-4222

Best copy available



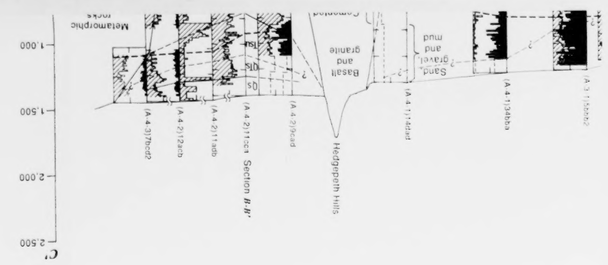

EXPLANATION
For description of rock units, see figure 5.
Geology on sections is generalized
GEOLOGIC CONTACT—Dashed where approximately located; queried where uncertain
FAULT—Dashed where approximately located; queried where uncertain. Arrows show relative movement
INCLINATION where horizontal spacing is increased to show data more clearly
(B-2-)10ccc WELL AND LOCATION—See figure 4 for well-numbering system in Arizona
APPROXIMATE WATER LEVEL, NOVEMBER 1964 TO JANUARY 1965
PERCENT SAND AND GRAVEL—Coarse multiplied by 10 to obtain percentage for 10-foot or 20-foot sections of unit. Graph on left shows percent sand and gravel undifferentiated; graph on right shows percent sand (coarse to fine, 2.0 to 0.1 millimeter in diameter). Dashed line is multiplied by 10 to obtain percentage of sand (0.1 to 0.05 millimeter in diameter) and percent gravel (more than 2.0 millimeter in diameter). Dashed where extrapolated from adjacent logs or lithologic logs
PERCENT
0 50 100
Sand
Gravel
0 5 10 KILOMETERS
0 5 10 MILES
NATIONAL GEODETIC VERTICAL DATUM OF 1929
VERTICAL SCALE GREATLY EXAGGERATED

Prepared in cooperation with the
ARIZONA DEPARTMENT OF WATER RESOURCES, SALT RIVER PROJECT, and
ARIZONA MUNICIPAL WATER USERS' ASSOCIATION



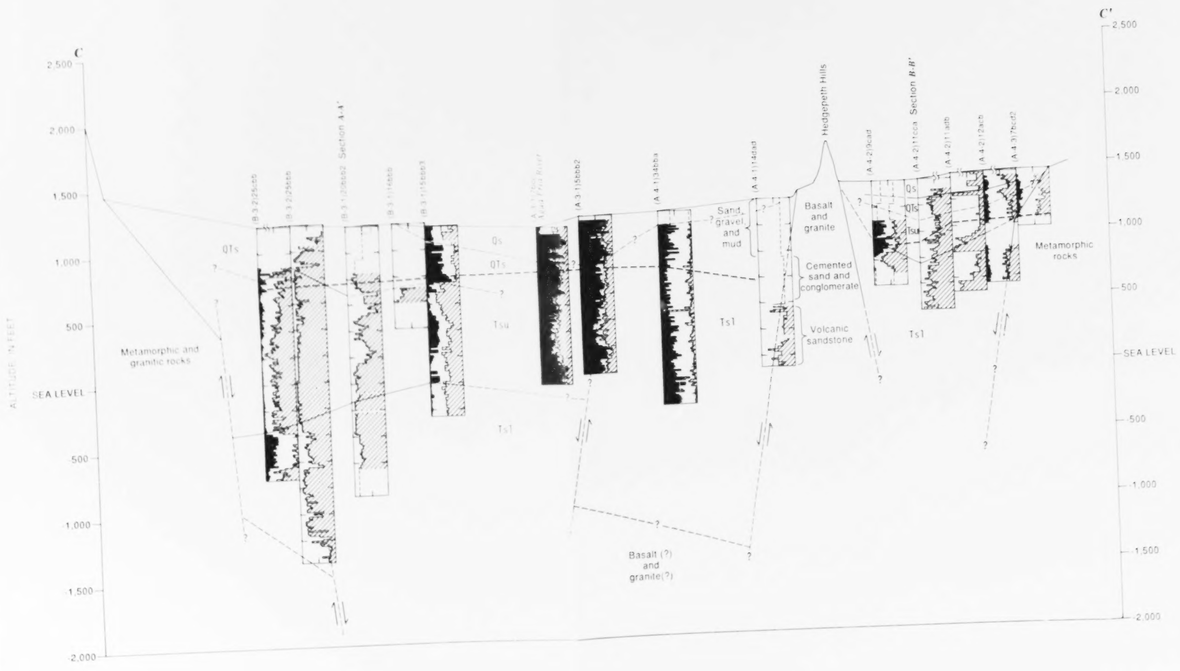

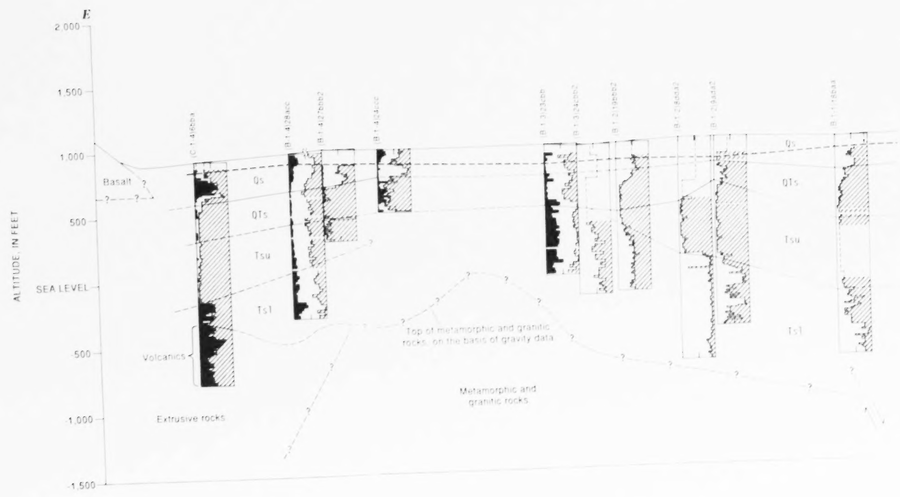

Figure 6.--Hydrogeologic sections.

HYDROGEOLOGY OF THE WESTERN PART OF THE SALT RIVER VALLEY AREA, MARICOPA COUNTY, ARIZONA

By James G. Brown and D. R. Pool
1989

I-1942/4

best copy available



Figure 6.--Hydrogeologic sections.

HYDROGEOLOGY OF THE WESTERN PART OF THE SALT RIVER VALLEY AREA, MARICOPA COUNTY, ARIZONA

By James G. Brown and D. R. Pool
1989

best copy available

Figure 7.--Altitude of the base and percent sand and gravel in the upper part of the lower unit.

Figure 8.--Depth to the base and thickness of the upper part of the lower unit.

Figure 9.--Altitude of the base and perce

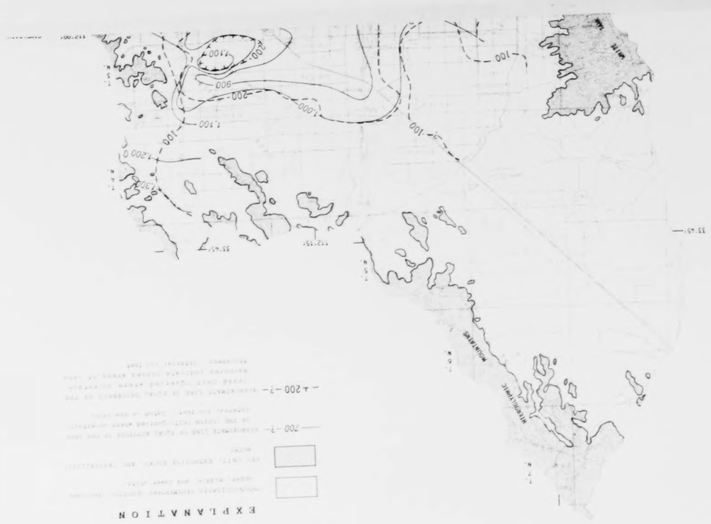

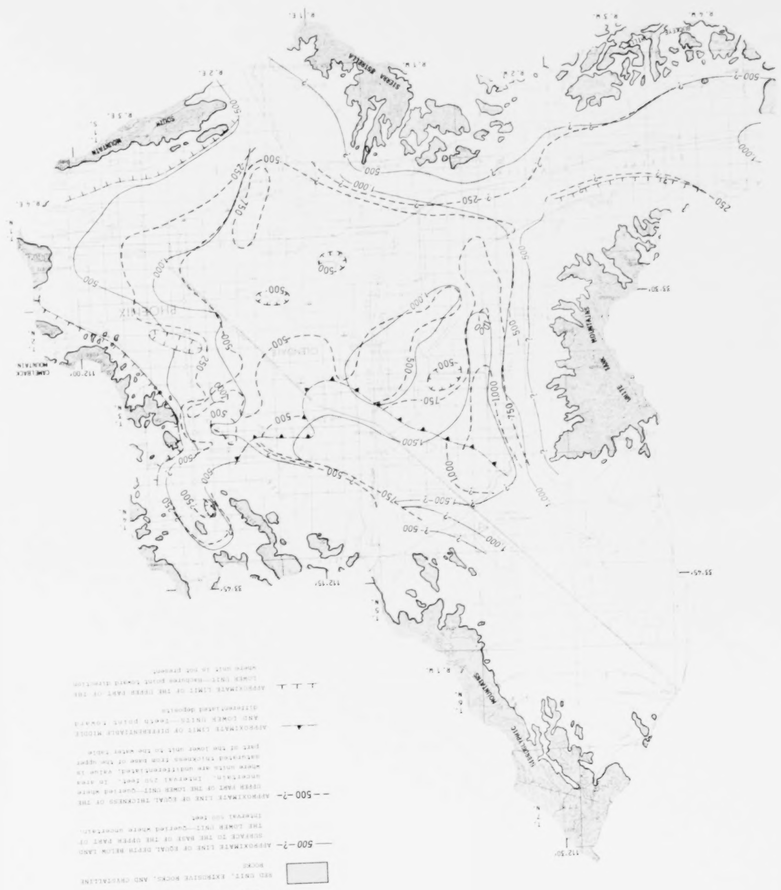

DEPARTMENT OF THE INTERIOR
UNITED STATES GEOLOGICAL SURVEY

Prepared in cooperation with the
ARIZONA DEPARTMENT OF WATER RESOURCES, SALT RIVER PROJECT, and
ARIZONA MUNICIPAL WATER USERS ASSOCIATION

Best copy available

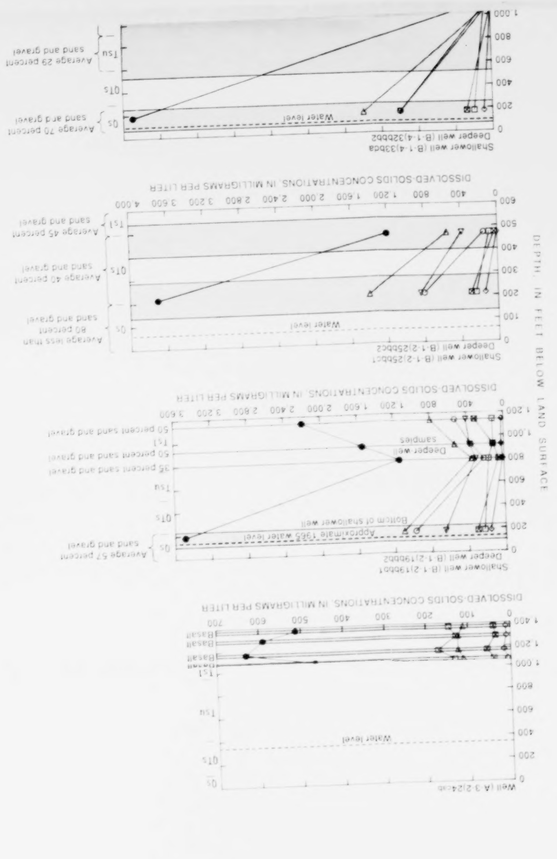
DEPTH IN FEET BELOW LAND SURFACE
DISSOLVED SOLIDS CONCENTRATIONS IN MILLIGRAMS PER LITER
Shallower well (B-1:4)3bbb2
Deeper well (B-1:4)3bbb1
Shallower well (B-1:2)5bbb2
Deeper well (B-1:2)5bbb1
Shallower well (B-1:2)1aaa2
Deeper well (B-1:2)1aaa1
Well (A-3:2)4dd
Average 29 percent sand and gravel
Average 70 percent sand and gravel
Average 45 percent sand and gravel
Average 40 percent sand and gravel
Average 80 percent sand and gravel
Average less than 80 percent sand and gravel
Average 57 percent sand and gravel
Approximate base of water level
Bottom of shallower well
Deeper well samples
Water level
Basalt

DEPTH IN FEET BELOW LAND SURFACE
DISSOLVED SOLIDS CONCENTRATIONS IN MILLIGRAMS PER LITER
Shallower well (A-1:3)12ccc
Deeper well (A-1:3)12ccb
Shallower well (A-1:2)13aaa
Deeper well (A-1:2)13add
Shallower well (A-1:2)13ccc
Deeper well (A-1:2)13cbb
Average 80 percent sand and gravel
Average 25 percent sand and gravel
Average 35 percent sand and gravel
Average 55 percent sand and gravel
Water level

Figure 13.--Dissolved-solids concentrations in water from selected wells, 1980-85.

Figure 15.--Distribution of selected chemical constituents in ground water and surface water.

Table 2.--Chemical analyses of water from selected wells

[Temp. (°C, degrees Celsius; mg/L, milligrams per liter; µg/L, micrograms per liter; µS/cm, microsiemens per centimeter at 25° Celsius; <, less than; -----, indicates no data]

LOCAL IDENTIFIER	WELL	DATE	WATER MATTER	DEPTH	TEMP. (°C)	CALCIUM DISSOLVED (mg/L as Ca)	MAGNESIUM DISSOLVED (mg/L as Mg)	SODIUM DISSOLVED (mg/L as Na)	POTASSIUM DISSOLVED (mg/L as K)	BICARBONATE (mg/L as HCO3)	CARBONATE (mg/L as CO3)	ALKALINITY LAB (mg/L as CaCO3)	ALKALINITY FIELD (mg/L as CaCO3)	SULFATE DISSOLVED (mg/L as SO4)	CHLORIDE DISSOLVED (mg/L as Cl)	FLUORIDE DISSOLVED (mg/L as F)	SILICA DISSOLVED (mg/L as SiO2)	NITRATE DISSOLVED (mg/L as N)	NITRITE DISSOLVED (mg/L as N)	BROMIDE DISSOLVED (mg/L as Br)	IRON DISSOLVED (µg/L as Fe)	MANGANESE DISSOLVED (µg/L as Mn)	BORON DISSOLVED (µg/L as B)	SOLIDS RESIDUE AT 180 C DISSOLVED (mg/L)	SOLIDS SUM OF CONSTITUENTS DISSOLVED (mg/L)	SPECIFIC CONDUCTANCE (µS/cm)	PH (units)
335124112150201	A-1:3)12ccc	10-26-82	SANDY	1,000	32.0	110	46	1,100	11	1,000	0	820	820	1,200	1,200	1.2	19	0.00	0.000	2.0	10	10	200	3,600	3,600	5,600	8.1
335124112150202	A-1:3)12ccb	10-26-82	SANDY	1,400	32.0	110	46	1,100	11	1,000	0	820	820	1,200	1,200	1.2	19	0.00	0.000	2.0	10	10	200	3,600	3,600	5,600	8.1
335124112150301	A-1:2)13aaa	10-26-82	SANDY	1,000	32.0	110	46	1,100	11	1,000	0	820	820	1,200	1,200	1.2	19	0.00	0.000	2.0	10	10	200	3,600	3,600	5,600	8.1
335124112150302	A-1:2)13add	10-26-82	SANDY	1,400	32.0	110	46	1,100	11	1,000	0	820	820	1,200	1,200	1.2	19	0.00	0.000	2.0	10	10	200	3,600	3,600	5,600	8.1
335124112150303	A-1:2)13ccc	10-26-82	SANDY	1,000	32.0	110	46	1,100	11	1,000	0	820	820	1,200	1,200	1.2	19	0.00	0.000	2.0	10	10	200	3,600	3,600	5,600	8.1
335124112150304	A-1:2)13cbb	10-26-82	SANDY	1,400	32.0	110	46	1,100	11	1,000	0	820	820	1,200	1,200	1.2	19	0.00	0.000	2.0	10	10	200	3,600	3,600	5,600	8.1
335124112150401	A-1:2)12ccc	10-26-82	SANDY	1,000	32.0	110	46	1,100	11	1,000	0	820	820	1,200	1,200	1.2	19	0.00	0.000	2.0	10	10	200	3,600	3,600	5,600	8.1
335124112150402	A-1:2)12ccb	10-26-82	SANDY	1,400	32.0	110	46	1,100	11	1,000	0	820	820	1,200	1,200	1.2	19	0.00	0.000	2.0	10	10	200	3,600	3,600	5,600	8.1
335124112150501	A-1:2)11ddd	10-26-82	SANDY	1,000	32.0	110	46	1,100	11	1,000	0	820	820	1,200	1,200	1.2	19	0.00	0.000	2.0	10	10	200	3,600	3,600	5,600	8.1
335124112150502	A-1:2)11ddc	10-26-82	SANDY	1,400	32.0	110	46	1,100	11	1,000	0	820	820	1,200	1,200	1.2	19	0.00	0.000	2.0	10	10	200	3,600	3,600	5,600	8.1
335124112150601	A-1:2)10ccc	10-26-82	SANDY	1,000	32.0	110	46	1,100	11	1,000	0	820	820	1,200	1,200	1.2	19	0.00	0.000	2.0	10	10	200	3,600	3,600	5,600	8.1
335124112150602	A-1:2)10ccb	10-26-82	SANDY	1,400	32.0	110	46	1,100	11	1,000	0	820	820	1,200	1,200	1.2	19	0.00	0.000	2.0	10	10	200	3,600	3,600	5,600	8.1
335124112150701	A-1:2)9ccc	10-26-82	SANDY	1,000	32.0	110	46	1,100	11	1,000	0	820	820	1,200	1,200	1.2	19	0.00	0.000	2.0	10	10	200	3,600	3,600	5,600	8.1
335124112150702	A-1:2)9ccb	10-26-82	SANDY	1,400	32.0	110	46	1,100	11	1,000	0	820	820	1,200	1,200	1.2	19	0.00	0.000	2.0	10	10	200	3,600	3,600	5,600	8.1
335124112150801	A-1:2)8ccc	10-26-82	SANDY	1,000	32.0	110	46	1,100	11	1,000	0	820	820	1,200	1,200	1.2	19	0.00	0.000	2.0	10	10	200	3,600	3,600	5,600	8.1
335124112150802	A-1:2)8ccb	10-26-82	SANDY	1,400	32.0	110	46	1,100	11	1,000	0	820	820	1,200	1,200	1.2	19	0.00	0.000	2.0	10	10	200	3,600	3,600	5,600	8.1
335124112150901	A-1:2)7ccc	10-26-82	SANDY	1,000	32.0	110	46	1,100	11	1,000	0	820	820	1,200	1,200	1.2	19	0.00	0.000	2.0	10	10	200	3,600	3,600	5,600	8.1
335124112150902	A-1:2)7ccb	10-26-82	SANDY	1,400	32.0	110	46	1,100	11	1,000	0	820	820	1,200	1,200	1.2	19	0.00	0.000	2.0	10	10	200	3,600	3,600	5,600	8.1
335124112151001	A-1:2)6ccc	10-26-82	SANDY	1,000	32.0	110	46	1,100	11	1,000	0	820	820	1,200	1,200	1.2	19	0.00	0.000	2.0	10	10	200	3,600	3,600	5,600	8.1
335124112151002	A-1:2)6ccb	10-26-82	SANDY	1,400	32.0	110	46	1,100	11	1,000	0	820	820	1,200	1,200	1.2	19	0.00	0.000	2.0	10	10	200	3,600	3,600	5,600	8.1
335124112151101	A-1:2)5ccc	10-26-82	SANDY	1,000	32.0	110	46	1,100	11	1,000	0	820	820	1,200	1,200	1.2	19	0.00	0.000	2.0	10	10	200	3,600	3,600	5,600	8.1
335124112151102	A-1:2)5ccb	10-26-82	SANDY	1,400	32.0	110	46	1,100	11	1,000	0	820	820	1,200	1,200	1.2	19	0.00	0.000	2.0	10	10	200	3,600	3,600	5,600	8.1
335124112151201	A-1:2)4ccc	10-26-82	SANDY	1,000	32.0	110	46	1,100	11	1,000	0	820	820	1,200	1,200	1.2	19	0.00	0.000	2.0	10	10	200	3,600	3,600	5,600	8.1
335124112151202	A-1:2)4ccb	10-26-82	SANDY	1,400	32.0	110	46	1,100	11	1,000	0	820	820	1,200	1,200	1.2	19	0.00	0.000	2.0	10	10	200	3,600	3,600	5,600	8.1
335124112151301	A-1:2)3ccc	10-26-82	SANDY	1,000	32.0	110	46	1,100	11	1,000	0	820	820	1,200	1,200	1.2	19	0.00	0.000	2.0	10	10	200	3,600	3,600	5,600	8.1
335124112151302	A-1:2)3ccb	10-26-82	SANDY	1,400	32.0	110	46	1,100	11	1,000	0	820	820	1,200	1,200	1.2	19	0.00	0.000	2.0	10	10	200	3,600	3,600	5,600	8.1
335124112151401	A-1:2)2ccc	10-26-82	SANDY	1,000	32.0	110	46	1,100	11	1,000	0	820	820	1,200	1,200	1.2	19	0.00	0.000	2.0	10	10	200	3,600	3,600	5,600	8.1
335124112151402	A-1:2)2ccb	10-26-82	SANDY	1,400	32.0	110	46	1,100	11	1,000	0	820	820	1,200	1,200	1.2	19	0.00	0.000	2.0	10	10	200	3,600	3,600	5,600	8.1
335124112151501	A-1:2)1ccc	10-26-82	SANDY	1,000	32.0	110	46	1,100	11	1,000	0	820	820	1,200	1,200	1.2	19	0.00	0.000	2.0	10	10	200	3,600	3,600	5,600	8.1
335124112151502	A-1:2)1ccb	10-26-82	SANDY	1,400	32.0	110	46	1,100	11	1,000	0	820	820	1,200	1,200	1.2	19	0.00	0.000	2.0	10	10	200	3,600	3,600	5,600	8.1

WATER QUALITY

Figure 14.--Fluoride and nitrate concentrations in water from selected wells, 1980-85.

Prepared in cooperation with the
ARIZONA DEPARTMENT OF WATER RESOURCES, SALT RIVER PROJECT, and
ARIZONA MUNICIPAL WATER USERS ASSOCIATION

DEPARTMENT OF THE INTERIOR
U.S. GEOLOGICAL SURVEY



Figure 7.--Altitude of the base and percent sand and gravel in the upper part of the lower unit.

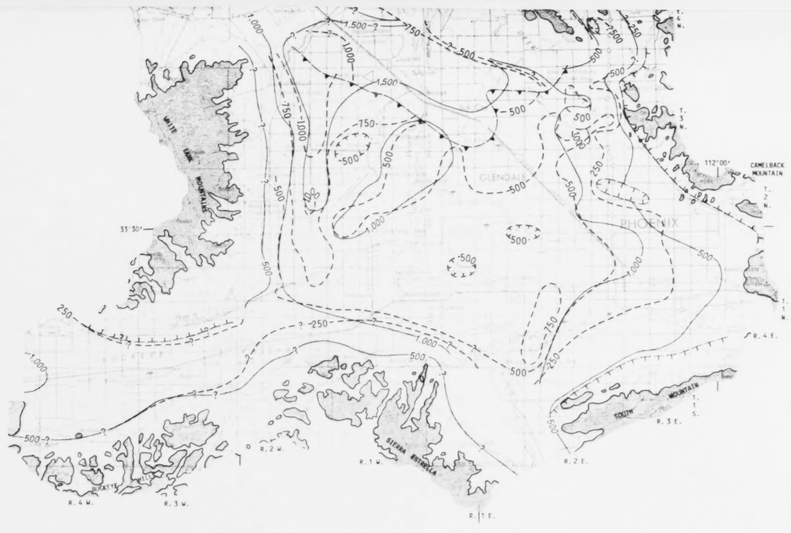

Figure 8.--Depth to the base and thickness of the upper part of the lower unit.

Figure 9.--Altitude of the base and perce

Figure 10.--Deptn to the base and saturated thickness of the middle unit.

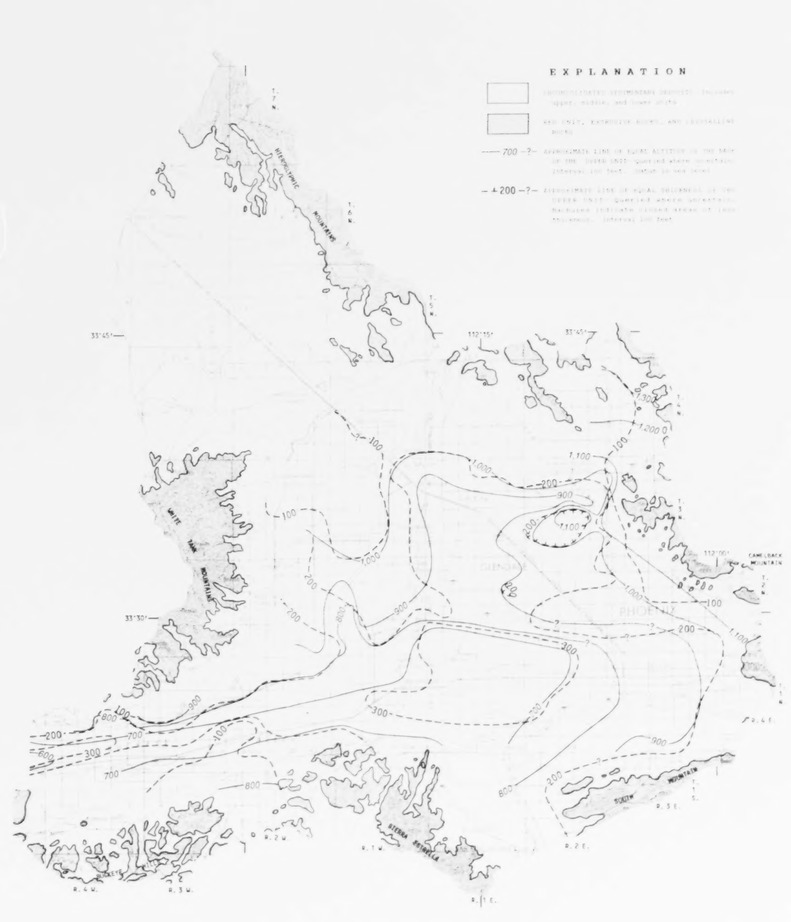

Figure 11.--Altitude of the base and thickness of the upper unit.

Figure 12.--Percent sand and gravel and s

Base from U.S. Geological Survey 1:250,000
Mesa, 1954-69 and
Phoenix, 1954-69

10 MILES
10 KILOMETERS

TOPOGRAPHIC CONTOUR INTERVAL 250 FEET
NATIONAL GEODETIC VERTICAL DATUM OF 1929

HYDROGEOLOGY OF THE WESTERN PART OF THE SALT RIVER VALLEY AREA, MARICOPA COUNTY, ARIZONA

By James G. Brown and D. R. Pool

1989

I 19.42/4:

best copy available

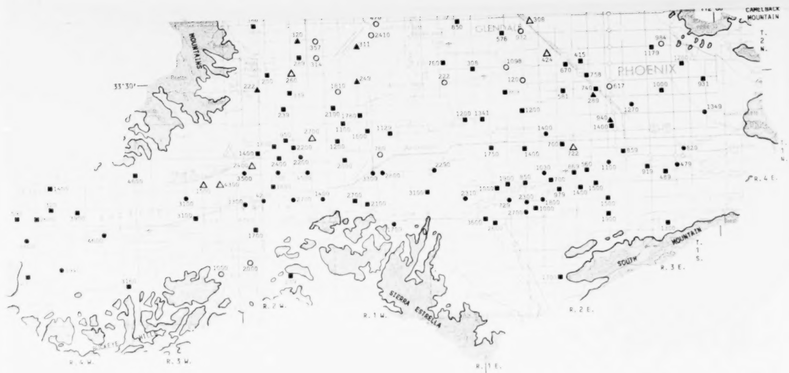

Figure 13.--Dissolved-solids concentrations in water from selected wells, 1980-85.

Figure 14.--Fluoride and nitrate concentrations in water from selected wells, 1980-85.

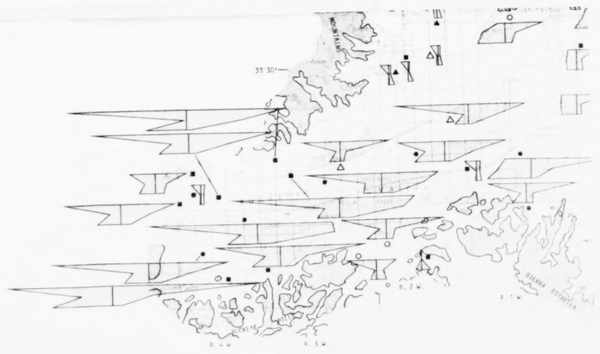

Figure 15.--Distribution of selected chemical constituents in



Figure 16.--Percentages of chemical constituents in ground water and surface water.

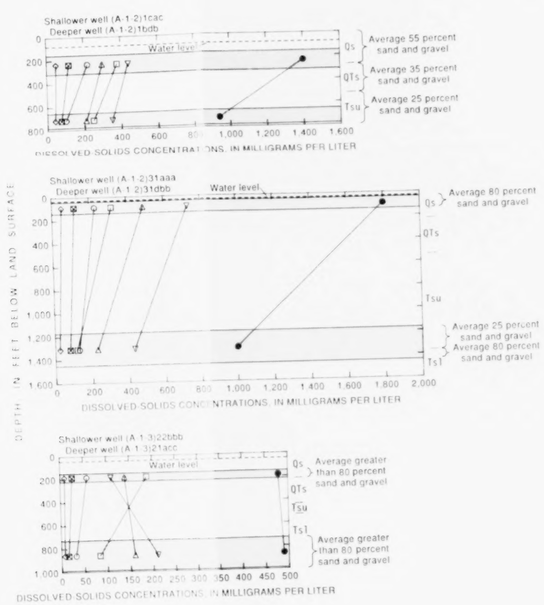
Shallower well (A-1-2)1cac
Deeper well (A-1-2)1bdb
Water level
Average 55 percent sand and gravel
Average 35 percent sand and gravel
Average 25 percent sand and gravel
Qs
QTs
Tsu
Tsl
DISSOLVED-SOLIDS CONCENTRATIONS, IN MILLIGRAMS PER LITER
Shallower well (A-1-2)31aaa
Deeper well (A-1-2)31dbb
Average 80 percent sand and gravel
Average 25 percent sand and gravel
Average 80 percent sand and gravel
DEPTH IN FEET BELOW LAND SURFACE
Shallower well (A-1-3)22bbb
Deeper well (A-1-3)21acc
Average greater than 80 percent sand and gravel
Average greater than 80 percent sand and gravel

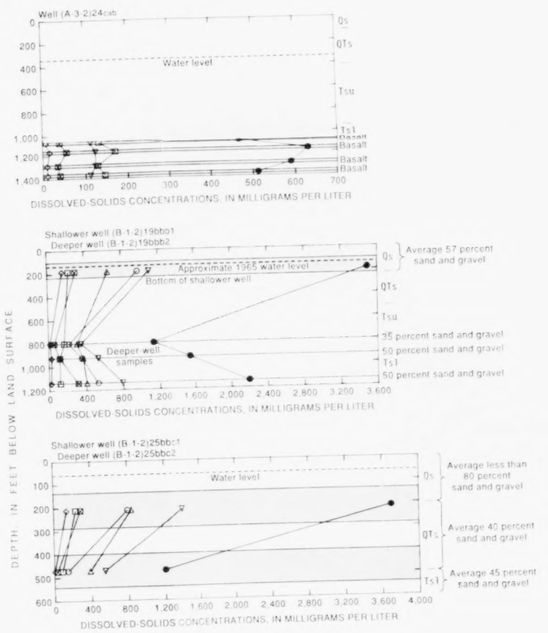

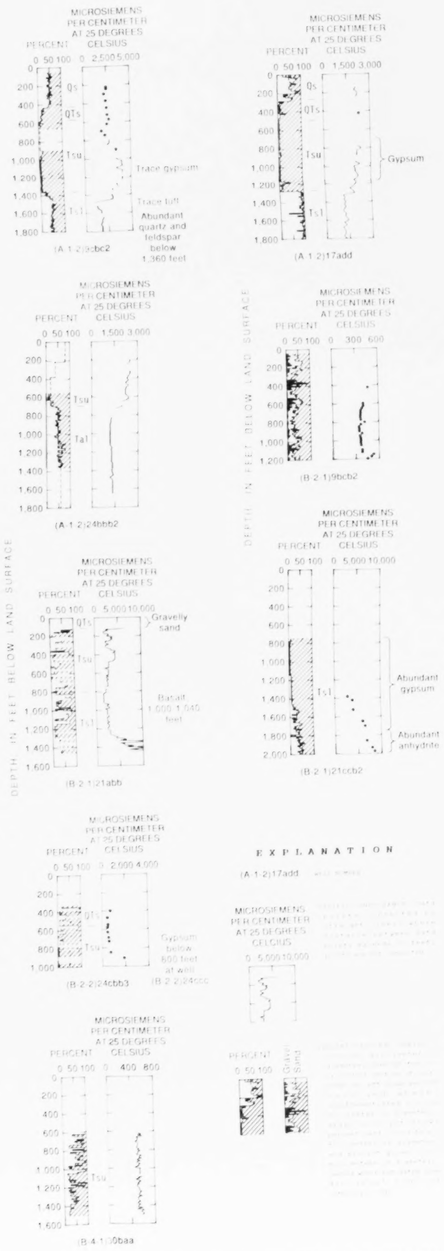

Figure 17.--Variation of selected dissolved constituents in ground water with depth.

Figure 18.--Variation of specific conductance in ground water and particle size with depth.

WATER QUALITY

Table 2.--Chemical analyses of water from selected wells

[Ft, feet; °C, degrees Celsius; mg/L, milligrams per liter; µg/L, micrograms per liter; µS/cm, microsiemens per centimeter at 25° Celsius; <, less than; ------, indicates no data]

LOCAL IDENTIFIER	WELL DEPTH (FT)	DATE	TEMPERATURE WATER (°C)	PH (STAND-ARD UNITS)	ALKALINITY LAB (MG/L AS CACO3)	CALCIUM, DISSOLVED (MG/L AS CA)	MAGNESIUM, DISSOLVED (MG/L AS MG)	POTASSIUM, DISSOLVED (MG/L AS K)	SODIUM, DISSOLVED (MG/L AS NA)	CHLORIDE, DISSOLVED (MG/L AS CL)	FLUORIDE, DISSOLVED (MG/L AS F)	NITROGEN, NO2+NO3 DISSOLVED (MG/L AS N)	SILICA, DISSOLVED (MG/L AS SIO2)	SUM OF CONSTITUENTS, DISSOLVED (MG/L)	ARSENIC, DISSOLVED (UG/L AS AS)	MANGANESE, DISSOLVED (UG/L AS MN)	BARIUM, DISSOLVED (UG/L AS BA)	SPECIFIC CONDUCTANCE (UMHOS/CM)	SOLIDS, DRY RESIDUE AT 180 DEGREES CELSIUS, DISSOLVED (MG/L)
A-01-01 19ABD	430	07-21-83	41.0	7.20	369	160	32	6.4	170	300	0.5	16.0	27	<1	8	580	2	2,410	1,400
A-01-02 09BAC	204	07-26-84	33.0	7.40	426	76	40	4.6	410	430	0.6	6.00	31	<1	5	2	<1	3,330	2,100
A-01-02 19ADD	1,000	07-26-84	34.5	7.30	170	58	16	4.9	140	310	0.5	1.00	21	2	6	<10	9	1,065	1,900
A-01-02 19CCD	1,000	07-26-84	34.5	7.30	252	133	49	4.6	500	440	0.5	15.0	26	<1	6	<1	<1	1,643	830
A-01-03 04ABA	200	07-26-84	24.5	7.40	344	72	27	5.3	400	470	0.6	1.20	26	<1	6	20	5	2,760	1,600
A-01-04 34ABC	210	06-27-84	24.5	7.40	326	120	55	3.5	400	570	0.6	15.0	37	<1	6	3	2	1,440	765
A-01-04 34BAC	200	06-27-84	24.5	7.50	326	120	55	3.5	400	570	0.6	15.0	25	<1	2	3	2	1,440	765
A-01-04 34CBC	725	07-26-84	28.5	7.30	140	90	60	4.5	94	170	0.3	------	------	------	------	------	------	1,065	------
A-01-05 17ABA	1,200	07-26-84	28.5	7.50	------	------	------	------	------	------	------	------	------	------	------	------	------	530	290
A-02-01 01AAA	900	06-26-85	33.0	7.50	97	14	1.6	3.2	250	300	0.6	2.30	21	31	<1	1	<1	1,690	1,000
A-02-01 01BAA	900	06-26-85	33.0	7.50	97	14	1.6	3.2	250	300	0.6	3.20	33	2	1	1	2	1,530	850
A-02-01 20CAA	450	07-25-84	27.5	7.30	205	76	41	4.0	93	200	0.3	11.0	31	<10	1	2	------	------	720
A-02-01 20CAA	450	07-26-84	28.0	7.30	205	150	61	4.8	93	200	0.3	11.0	------	------	------	------	------	720	------
A-02-02 23AAA	1,200	06-27-84	27.5	7.50	151	53	26	3.5	53	24	<0.1	------	------	------	------	------	------	475	300
A-02-02 24AAC	1,200	06-27-84	32.0	7.50	------	45	28	3.5	53	24	<0.1	1.80	34	<1	2	------	------	470	340
A-02-02 35ACC	600	06-26-85	28.0	7.40	326	47	23	2.4	91	43	0.3	11.0	34	6	1	4	1	438	270
A-02-03 04ACC	1,000	06-26-85	29.0	7.30	173	33	17	2.9	62	41	0.3	4.50	42	------	------	------	3	1,080	765
A-02-03 11ADB	900	06-26-85	28.0	7.60	173	33	17	2.9	62	41	0.3	4.10	26	8	4	<10	3	4,110	2,600
A-02-03 11CCD	400	06-26-85	28.0	7.80	------	1.0	0.5	4.5	750	410	0.5	7.80	27	<1	1	20	15	3,720	2,400
A-02-03 21CCC	1,400	06-12-85	44.0	7.20	174	130	24	4.5	760	410	0.5	15.0	25	5	1	20	10	4,755	3,100
A-02-03 27CAA	1,200	06-27-85	27.0	7.30	267	170	92	6.2	610	360	0.5	17.0	24	<1	19	20	22	3,000	1,600
A-02-04 27CBA	1,200	06-27-85	27.5	7.50	267	170	92	6.2	610	360	0.5	17.0	35	<1	19	20	3	540	320
A-02-04 29AAA	452	07-12-84	31.5	7.30	210	96	39	3.5	140	140	0.4	2.70	22	17	17	<10	1	660	470
A-02-04 32BBC	1,560	07-26-84	29.5	7.50	106	53	32	3.1	94	100	0.4	5.80	28	<1	3	2	1	1,550	950
A-02-04 32BBC	1,560	07-26-84	29.5	7.50	106	53	32	3.1	94	100	0.4	7.20	19	3	------	2	------	715	390
A-02-05 01ABC	364	07-25-84	25.5	7.50	95	46	16	4.3	74	100	0.3	1.80	25	<1	<1	<10	<1	650	340
A-02-05 13DBC	627	08-16-83	28.0	7.80	81	1.0	0.5	4.3	74	100	0.3	1.80	21	2	<10	<10	<1	430	220
A-02-05 23AAB	800	07-25-84	32.0	7.40	109	4.4	3.6	4.0	65	22	0.3	2.00	25	49	2	<10	<1	380	210
A-02-05 31BBB	800	07-10-84	31.0	8.00	109	4.4	3.6	4.0	65	22	0.3	1.80	13	35	9	<1	<1	670	370
A-02-06 24DDD	340	06-26-84	24.5	7.50	125	32	12	3.2	74	52	0.3	6.50	25	49	2	<10	<1	425	260
A-02-06 34BCB	1,000	06-26-84	33.0	7.30	125	32	12	3.2	74	52	0.3	2.00	25	49	2	<10	<1	610	320
A-02-07 14BBB	1,000	06-26-84	32.0	7.40	128	87	14	4.5	160	140	0.4	1.40	20	33	4	<10	<1	1,020	610
A-02-07 27AAA	1,045	06-29-84	41.0	8.30	115	28	12	3.1	76	52	0.3	0.540	23	55	74	<1	<1	520	350
A-02-07 34DDA	1,040	06-29-84	42.0	8.20	117	21	14	2.8	77	52	0.3	0.760	23	51	3	2	<1	528	340
A-02-08 14DCB	1,420	06-28-84	42.5	8.10	117	21	14	2.8	77	52	0.3	1.20	27	51	1	4	<1	538	350
A-02-08 31BCA	900	06-11-85	32.0	7.90	117	21	14	2.8	77	52	0.3	0.720	30	51	1	3	<1	475	290
A-02-08 34ABB	900	06-11-85	32.0	7.90	117	21	14	2.8	77	52	0.3	0.600	27	51	1	3	<1	455	250
A-02-08 35DDA	480	08-02-84	23.5	8.10	117	21	14	2.8	77	52	0.3	0.760	23	51	1	3	<1	455	250
A-02-08 35DDA	480	07-26-84	24.5	7.50	183	45	16	2.6	91	22	0.3	1.10	30	4	2	<10	<1	1,060	660
A-02-08 35AAA	800	07-26-84	24.5	7.70	165	36	12	2.5	74	100	0.3	1.10	30	4	2	12	------	575	360
A-02-08 35BCA	800	06-11-85	24.5	7.70	165	36	12	2.5	74	100	0.3	0.720	30	4	2	12	------	575	360
A-02-09 31DDC	900	08-03-83	28.0	8.10	117	21	14	2.8	77	52	0.3	0.600	27	51	1	3	<1	455	250
A-02-09 31DDC	900	08-03-83	28.0	7.70	238	30	8.8	1.6	86	25	0.3	3.20	34	4	------	------	------	660	1,700
A-02-10 33ACC	80	07-26-84	25.0	7.60	158	37	6.3	4.5	110	140	0.3	3.20	32	4	2	<10	<1	3,010	1,700
A-02-10 33DCB	800	07-31-85	31.0	7.00	158	37	6.3	420	840	140	0.3	1.10	30	<1	1	<10	<1	3,320	2,000
A-02-10 33ADC	101	08-02-84	24.0	7.70	147	33	6.3	420	840	140	0.3	1.60	27	<1	1	<10	<1	3,320	2,000
A-02-10 34ACA	180	07-17-84	25.5	7.40	153	190	56	4.1	19	4.2	0.3	2.00	42	<1	3	<10	10	5,600	3,400
A-02-10 34CCA	180	07-26-84	25.5	7.40	192	56	5.8	3.5	19	4.2	0.3	19.0	42	<1	3	<10	10	5,600	3,400
A-02-11 22BBB	300	07-26-84	22.0	7.20	293	250	102	8.9	470	1,200	0.5	3.90	29	<1	6	<10	10	6,100	3,900
A-02-11 34CCD	110	07-10-84	22.0	7.40	230	56	7.5	4.9	93	200	0.3	1.90	29	<1	2	<10	3	1,050	3,100
A-02-11 35DDC	200	08-01-83	22.5	7.20	305	295	89	8.3	990	1,300	0.5	21.0	32	<1	3	10	1	5,350	3,100
A-02-11 35DDC	514	07-11-84	22.5	7.20	305	295	89	8.3	990	1,300	0.5	4.00	32	<1	3	<10	1	5,450	3,100
A-02-12 24CAD	400	07-11-84	22.0	7.20	202	180	64	6.8	472	930	0.4	4.25	35	10	5	6	------	3,870	1,700
A-02-12 24DCC	400	07-31-84	22.0	7.40	215	187	74	6.8	472	930	0.4	4.25	35	10	5	6	------	3,870	1,700
A-02-12 25DCC	300	07-11-83	21.0	7.40	159	190	69	7.1	472	930	0.4	4.50	25	<1	8	2	------	3,900	1,900
A-02-13 04ACC	391	07-11-83	24.0	7.40	322	51	23	3.5	380	440	0.3	8.50	25	<1	9	3	------	------	------

1:250,000
1954 69

TOPOGRAPHIC CONTOUR INTERVAL 250 FEET
NATIONAL GEODETIC VERTICAL DATUM OF 1929

HYDROGEOLOGY OF THE WESTERN PART OF THE SALT RIVER VALLEY AREA, MARICOPA COUNTY, ARIZONA

By James G. Brown and D. R. Pool

1989

Best copy available

EXPLANATION
UNCONSOLIDATED SEDIMENTARY DEPOSITS--Includes upper, middle, and lower units
RED UNIT, EXTRUSIVE ROCKS, AND CRYSTALLINE ROCKS
HYDROGEOLOGIC UNIT FROM WHICH WATER SAMPLES WERE COLLECTED FROM WELLS PERFORATED 90 PERCENT OR MORE IN THE UNIT
Upper unit
Middle unit
Upper part of the lower unit
Lower part of the lower unit
Perforated interval is unknown or well is perforated in multiple units
FLUORIDE AND NITRATE CONCENTRATIONS IN MILLIGRAMS PER LITER--Upper number, F-, is fluoride concentration; lower number, NO3, is nitrate concentration as N
112°30'
112°15'
33°45'
33°30'
WHITE TANK MOUNTAINS
CAMELBACK MOUNTAIN
SIERRA ESTRELLA
SOUTH MOUNTAIN

Figure 14.--Fluoride and nitrate concentrations in water from selected wells, 1980-85.

EXPLANATION
UNCONSOLIDATED SEDIMENTARY DEPOSITS--Includes upper, middle, and lower units
RED UNIT, EXTRUSIVE ROCKS, AND CRYSTALLINE ROCKS
HYDROGEOLOGIC UNIT FROM WHICH WATER SAMPLES WERE COLLECTED FROM WELLS PERFORATED 90 PERCENT OR MORE IN THE UNIT
Upper unit
Middle unit
Upper part of the lower unit
Lower part of the lower unit
Perforated interval is unknown or well is perforation in multiple units
CHEMICAL-QUALITY DIAGRAM--Shows major chemical constituents in milliequivalents per liter. The diagrams are in a variety of shapes and sizes, which provide a means of comparing, correlating, and characterizing types of water.
Milliequivalents per liter
Cations
Sodium plus potassium
Magnesium
Calcium
Anions
Chloride plus fluoride
Sulfate
Bicarbonate plus carbonate
112°30'
112°15'
33°45'
33°30'
WHITE TANK MOUNTAINS
CAMELBACK MOUNTAIN
SIERRA ESTRELLA
SOUTH MOUNTAIN

Figure 15.--Distribution of selected chemical constituents in water from selected wells, 1980-85.

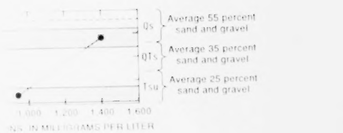

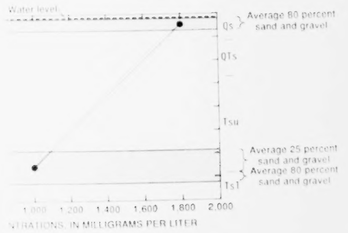

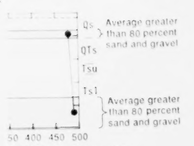



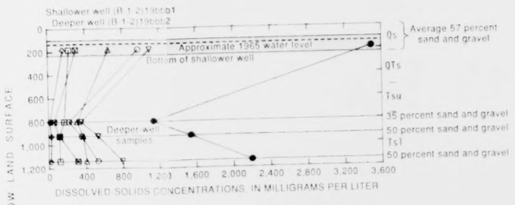

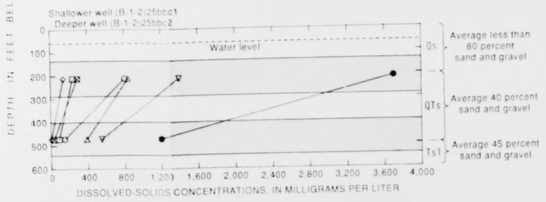

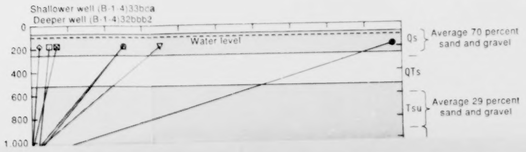

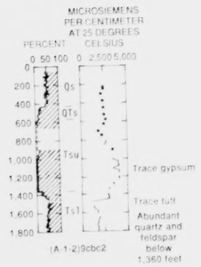

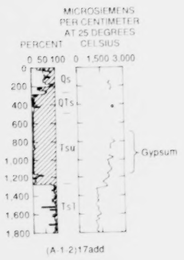

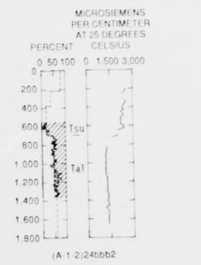

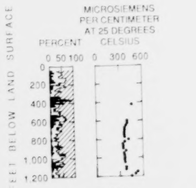

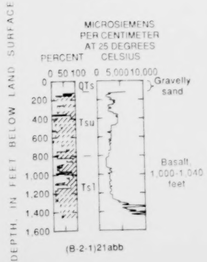

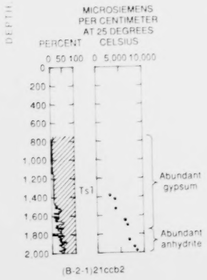

best copy available

88-4202

DEPARTMENT OF THE INTERIOR
UNITED STATES GEOLOGICAL SURVEY

Prepared in cooperation with the
ARIZONA DEPARTMENT OF WATER RESOURCES, SALT RIVER PROJECT, and
ARIZONA MUNICIPAL WATER USERS' ASSOCIATION

WATER-RESOURCES INVESTIGATIONS REPORT 88-4202
SHEET 5 OF 5

AQUIFER CHARACTERISTICS

The lower, middle, and upper units of the basin fill compose one aquifer in the study area. Aquifer characteristics--most importantly, hydraulic conductivity, transmissivity, and specific yield--quantify ground-water movement and storage in aquifers. The capability of the units to store and transmit water controls the rate at which ground water may be pumped from the aquifer.

Hydraulic Conductivity

Hydraulic conductivity is the volume of water at the existing kinematic viscosity that will move in a given time under a unit hydraulic head through a unit area at right angles to the direction of flow (Lohman and others, 1972). The hydraulic conductivity is a function of many factors, including particle-size distribution, consolidation, sorting, and nature of the pore spaces. Transmissivity is the hydraulic conductivity multiplied by the thickness of the aquifer.

Transmissivity values from more than 100 aquifer tests were used to obtain field values of hydraulic conductivity. In addition to the 21 tests done as part of this study, transmissivity values also were obtained from water-level recovery tests made on more than 50 wells in the study area (Nicholas and Loeltz, 1985). Kenneth D. Schmidt and Associates, written commun., 1985) provided data from several tests. The average percentage of sand and gravel (particle size greater than 0.062 mm in diameter) at each location was determined from maps showing percent sand and gravel in each unit.

The depth of burial, which is defined in this report as the distance from the land surface to the midpoint of the saturated perforated interval of the well, was determined in order to explore the relations between depth of burial, average percent sand and gravel, and hydraulic conductivity (Fig. 19). Because consolidation generally increases with depth, the average depth of burial may indirectly reflect the decrease in pore space caused by increasing overburden.

Lower Unit

Observed hydraulic-conductivity values in the lower part of the lower unit were from 4 to 4,700 ft/d in sediments ranging from 0 to 90 percent sand and gravel. Because few hydraulic-conductivity values were available from wells perforated in the lower part of the lower unit, a quantitative relation between hydraulic conductivity and particle size was not established. Some general conclusions, however, can be drawn from the data. In the lower part of the lower unit, hydraulic conductivity appears to be unrelated to grain size, at least where the unit contains more than 10 percent sand and gravel (Fig. 19). The composite curve of hydraulic conductivity versus grain size also shows that other factors, such as degree of fracturing and cementation, may control permeability.

Observed hydraulic-conductivity values in the upper part of the lower unit were from 1 to 24 ft/d in sediments ranging from about 20 to 70 percent sand and gravel. The depth of burial ranged from 420 to 1,400 ft below the land surface. A plot of hydraulic conductivity and average percent sand and gravel for the upper part of the lower unit indicated a weak linear relationship with hydraulic conductivity increasing with percent sand and gravel (Fig. 19). The correlation coefficient of hydraulic conductivity and average percent sand and gravel was 0.41. Regression analysis of the inverse square root of hydraulic conductivity as a function of average percent sand and gravel yielded the prediction equation

$$1/K^{1/2} = 0.2011 - 0.0024 P$$

The correlation coefficient for this regression was .46. The relation between hydraulic conductivity and percent sand and gravel is shown in figure 19. Regression analysis indicated that hydraulic conductivity was more dependent on average percent sand and gravel than on depth of burial. The depth of burial is a significant but secondary factor controlling permeability in the upper part of the lower unit. In points that plotted above the prediction curve (fig. 19), the average depth of burial was 15 ft below the land surface and the average depth of burial for those that plotted below the curve was 115 ft below the land surface.

The available data indicate that the lower and upper parts of the lower unit have different water-bearing characteristics. For a given average percent sand and gravel, hydraulic conductivity values for the lower part of the lower unit generally are greater than those for the upper part. In the lower part, ground-water flow rates are controlled by the degree of fracturing and cementation; in the upper part, flow rates are controlled by particle size.

Middle Unit

Observed hydraulic-conductivity values for wells perforated in the middle unit were from 1 to 1,700 ft/d in sediments ranging from 20 to 90 percent sand and gravel over a range in depth of burial from 215 to 1,300 ft below the land surface. Regression of hydraulic conductivity as a function of average percent sand and gravel yielded a correlation coefficient of 0.15. Because of the small data set and low correlation coefficient obtained by statistical analysis, a quantitative relation was not established for the middle unit. Some general conclusions, however, can be drawn. The hydraulic characteristics of the middle unit, although not as well defined, are similar to those of the upper part of the lower unit--in a scatter diagram of hydraulic conductivity and average percent sand and gravel (fig. 19), data points for the middle unit plotted above and below those for the upper part of the lower unit, indicating the lack of a definite trend of higher or lower hydraulic-conductivity values for a given particle size.

The hydraulic conductivity is not well defined on the basis of average percent sand and gravel partly because the middle unit is heterogeneous. As previously stated, geophysical evidence indicates that the middle unit is characterized by interbeds of fine and coarse material. The factors limiting the movement of water may not be the average percent sand and gravel of a given depth interval, but rather the degree, extent, and bedding frequency of fine-grained deposits. Therefore, the average percent sand and gravel of the entire thickness at a given point may not always be a complete indicator of the hydraulic characteristics of the unit.

The relation between hydraulic conductivity and average percent sand and gravel was indefinite also because the latter varied little at wells where aquifer tests were available. All except two of the data points for the middle unit are between 15 and 50 percent sand and gravel. Hydraulic-conductivity values in areas where grain size in the middle unit is finer and coarser are needed to better define this relation.

Data for the middle unit indicate a trend of decreasing hydraulic conductivity with depth (fig. 19). As mentioned previously, depth of burial may indirectly reflect increases in compaction and (or) induration with depth. This relation is affected by other factors that may vary with depth, such as sorting (including the relative amounts of silt and clay in the mud fraction), and grain angularity. A better understanding of these factors is needed to fully explain the observed trend.

On the basis of available data, the middle unit in the western part of the valley is less permeable than that in the eastern part. Hydraulic conductivity in the middle unit in the eastern part ranged from 20 to 100 ft/d (Laney and Hahn, 1986); only 2 of 15 available hydraulic-conductivity values for the middle unit in the western part exceeded 10 ft/d.

Upper Unit

The upper unit is the most permeable deposit in the study area. Hydraulic-conductivity values ranged from 100 to 1,700 ft/d, much higher than any found in either the middle or lower units. The sediments ranged from 50 to more than 90 percent sand and gravel over a range in depth of burial between 90 and 180 ft below the land surface. A quantitative relation between hydraulic conductivity, percent sand and gravel, and depth of burial was not established for the upper unit owing to the small sample size and lack of any definite trends.

Transmissivity and Specific Yield

A transmissivity map of the upper part of the lower unit was constructed (fig. 21). The map showing percent sand and gravel in the upper part of the lower unit was converted to a hydraulic-conductivity map by applying the prediction equation to all data points and contour lines. The conductivity map was overlain by a saturated thickness map, and values of transmissivity were determined by multiplying the thickness by hydraulic conductivity at each data point and contour intersection.

Transmissivity in the upper part of the lower unit ranges from zero where the unit is not present to greater than 7,000 ft^2/d, and ranges between 1,000 and 5,000 ft^2/d in a large part of the basin (fig. 21). Transmissivity exceeds 7,000 ft^2/d west of the Agua Fria River in T. 3 N., R. 1 W., where the unit contains more than 40 percent sand and gravel and is more than 1,000 ft thick. Transmissivity is greater than 5,000 ft^2/d in the central part of the valley where the unit containing more than 60 percent sand and gravel is from 200 to 500 ft thick. Transmissivity decreases near the basin margins and also in the southeastern part where the unit contains less than 20 percent sand and gravel.

The transmissivity map does not include one city and a large area to the southwest because there was no apparent break between the middle unit and the upper part of the lower unit. However, data from aquifer tests from wells perforated between the base of the upper part of the lower unit and the water table indicate that transmissivity in the area between the city and Sunrise may exceed 15,000 ft^2/d.

Transmissivity distributions for the other saturated units could not be mapped owing to the lack of data and (or) the absence of a definable relation between particle size and hydraulic conductivity. Estimates of the range in transmissivity for the units are shown in table 1.

The specific yield, which describes the water-storage characteristics of the aquifer, is defined as the ratio of the volume of water that the rock or soil, after being saturated, will yield by gravity drainage to the volume of rock or soil (Lohman and others, 1972). Reliable field estimates of specific yield are difficult to obtain in basin-fill deposits because of the lack of observation wells at pumped aquifer-test sites and the difficulty in performing long-term tests that would account for delayed drainage of the material. During the data-collection phase of the study, two multiple-well aquifer tests were conducted along the Salt River using wells perforated in poorly sorted sand and gravel of the upper unit. Reasonable estimates of the short-term specific yield were determined in one of these tests. The other test was affected by flow in the Salt River. The specific yield in the first test was estimated by relating the volume of water pumped to the volume of the cone of depression (Lohman and others, 1961). The calculated specific yield was 12 percent on the basis of drawdowns in an observation well 62 ft from the pumped well and 10 percent using drawdowns from a well 75 ft from the pumped well. These short-term specific-yield values do not account for delayed drainage and are less than the long-term specific yield. They may serve as minimum values of specific yield in these sediments.

Long and others (1982) used a digital model to derive specific-yield values for different types of aquifer materials in the Salt River Valley. The calibrated values ranged from 1 percent for clay and similar materials to 25 percent for deposits containing abundant sand and gravel. Quantitative information concerning the variation of specific yield with depth is lacking. Specific yields in the lower unit, however, probably are less than those for similar material in the middle or upper unit because of decreasing pore space and increasing cementation with depth.

WELL YIELDS

The distribution of well yields in the study area is dependent mainly on particle size and sorting, saturated thickness, degree of penetration of the basin fill, well-construction characteristics, and well losses. Maximum yields generally are achieved in wells perforated in more than one unit. In certain areas, however, wells perforated in multiple units may not be desirable because of water-quality considerations.

Wells perforated entirely in the lower part of the lower unit yield from 200 to 2,100 gal/min (table 1) and are limited for the most part to T. 1 N., Rs. 2 and 3 W., where the unit is coarse grained and is an important source of water. In the eastern part of the Salt River Valley area, available data indicate that the lower part yields from 5 to 100 gal/min to wells (Laney and Hahn, 1986) and is not an important source of water. Wells perforated in the volcanic interbeds of the lower part of the lower unit may yield more than 2,000 gal/min of water to wells in T. 1 N., R. 2 E. The upper part of the lower unit yields between 400 and 1,700 gal/min to wells. Most of these wells are between the Agua Fria River and the White Tank Mountains in Tps. 2, 3, and 4 N. In the rest of the basin, large-capacity wells generally draw water from a combination of the upper unit, the middle unit, and the upper part of the lower unit.

Wells that derive water from only the middle unit are mainly in a small area northwest of Luke Air Force Base and the Glendale area in Tps. 2 and 3 N., where the saturated thickness may exceed 700 ft. These wells yield between 100 and 2,200 gal/min. In the rest of the study area, the unit is not a major water producer but is used in combination with underlying and overlying units. In contrast, the middle unit in the eastern part of the Salt River Valley area is a major source of water in much of the basin (Laney and Hahn, 1986).

Wells that derive water from only the upper unit are in Tps. 1 N. and 1 S., where the saturated thickness is more than 250 ft. Yields range from less than 50 to more than 1,500 gal/min. The largest yields occur in T. 1 N., R. 2 E., north of the Salt River. The saturated thickness in this area is between 200 and 500 ft and average percent sand and gravel is between 40 and 60 percent.

SPECIFIC CAPACITY

Specific capacity is defined as the rate of discharge of water from a well divided by the drawdown in the discharging well (Lohman and others, 1972). Specific capacity is a function of aquifer and well characteristics and duration of pumping. The largest specific capacities occur in wells perforated in the upper unit. In areas where the saturated thickness is large and the unit contains large percentages of sand and gravel, specific capacity may exceed 200 (gal/min)/ft. Specific capacities of wells that produce water from units other than the upper unit generally range between 20 and 100 (gal/min)/ft. Specific capacities in wells perforated in the upper part of the lower unit and the middle unit in areas where the units are fine grained may be less than 10 (gal/min)/ft. Specific capacities in wells perforated in the coarse-grained parts of the lower part of the lower unit may exceed 10 (gal/min)/ft.

Specific capacity may serve as an indicator of the transmissivity of the aquifer. Two previous studies have explored the relation between specific capacity and transmissivity in basin-fill materials in central Arizona. Anderson (1984) derived the relation $T = 247.4s^{.80}$, where transmissivity (T) is expressed in ft^2/d and specific capacity (s) in (gal/min)/ft. Wilson and Long (1984) used the relation $T = 263.4s^{.8}$ on the basis of more than 170 short-term aquifer tests done throughout the Salt River Valley in 1979. The latter study used 12-hour drawdowns associated with the aquifer tests to compute specific capacity.

Because drawdowns increase through time, the relation between specific capacity and transmissivity is not a constant. An empirical formula was derived that used transmissivity values from aquifer tests conducted in the Salt River Valley in 1979 and specific-capacity values based on 1980 summer drawdowns and winter static levels (levels the regional water table was rising during the earlier period, so static water levels in the months preceding and following the summer measurements were averaged to negate the effects of a changing regional water table). The formula $T = 247.4s^{.80}$ was computed using a logarithmic function. For large specific-capacity values, this formula results in transmissivity values somewhat less than those determined in the 1979 study but close to those derived by Anderson (1984).

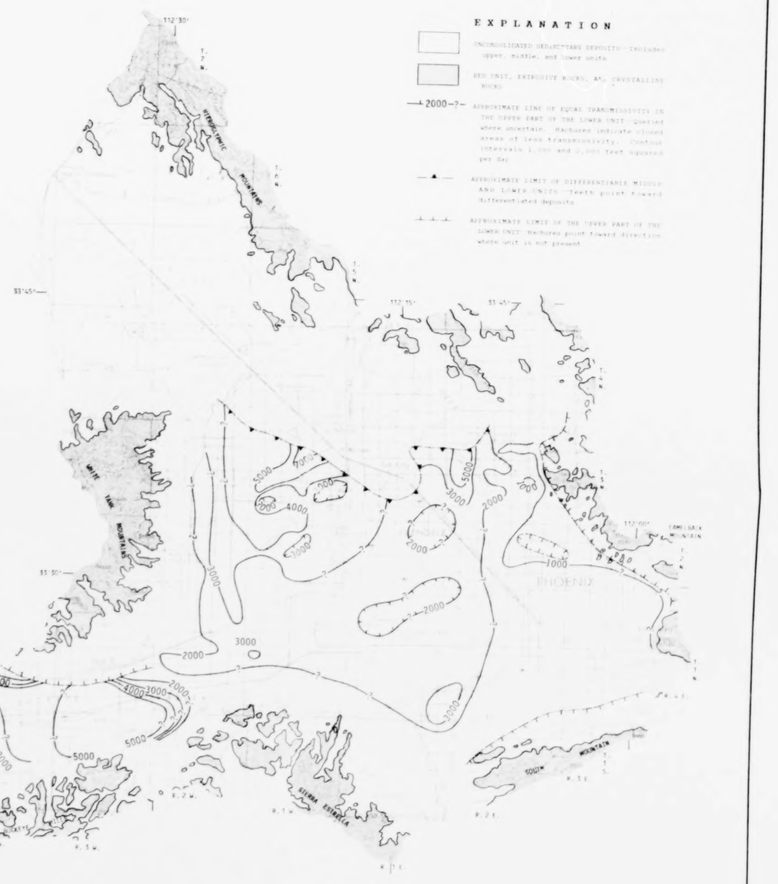

Figure 21.--Transmissivity of the upper part of the lower unit.

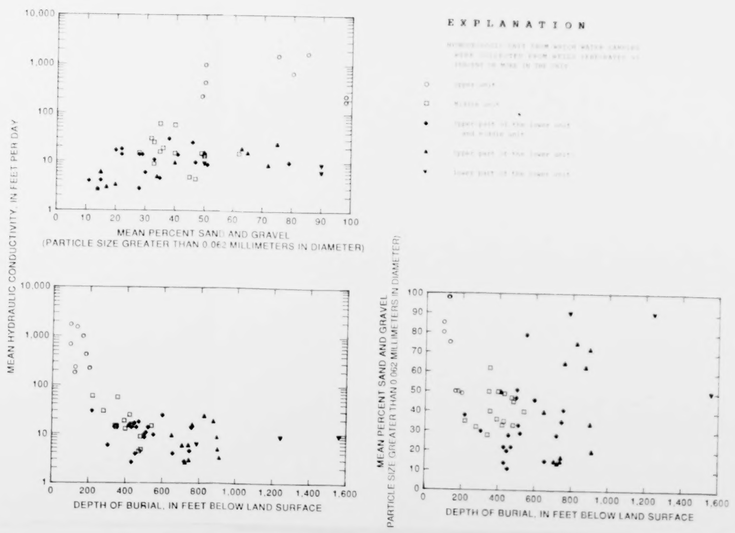

SUMMARY

The study area can be divided into northeast and southwest regions on the basis of the structure of the crystalline rocks and the basin-fill units. The northeast region is dominated by several northeast-trending structural blocks and contains basin fill that generally is less than 1,000 ft thick. The southwest region is dominated by a large structural graben that forms the down-faulted core of the basin and contains basin fill that may be more than 10,000 ft thick. The structure of the basin-fill units has also been affected by movement of the Lake Salt Body, which may have displaced the lower unit several hundred feet.

The sedimentary deposits in the western part of the Salt River Valley area are divided into four units--the red unit, the lower unit, the middle unit, and the upper unit. The red unit consists mostly of reddish nonmarine, well-cemented rocks that predate the period of high-angle faulting that formed the present-day sedimentary basins and mountain ranges. As a result, the sedimentary facies of the red unit are not related to present-day sedimentary basins and mountain ranges.

The lower unit is subdivided into lower and upper parts. The lower part consists of moderately cemented sandstone or siltstone that may be evaporitic; sand; gravel; conglomerate; and massive deposits of gypsum, anhydrite, and halite. The lower unit may be more than 10,000 ft thick in the graben where the deposits are largely fine grained. The lower part of the unit is coarse grained along the margins of the basin and may yield as much as 2,100 gal/min of water to wells. The upper part of the lower unit consists of weakly to moderately cemented clay, silt, siltstone, gypsiferous siltstone, gypsum, sand, and gravel and is fine grained throughout most of the study area. The upper part of the lower unit is locally absent and may exceed 1,000 ft in thickness in the graben.

The middle unit consists of weakly consolidated silt, sand, gravel, and clay and ranges in thickness from 100 to 800 ft, where the unit is thickest. It may yield more than 2,000 gal/min of water to wells. Overdraft of the groundwater system has completely dewatered the middle unit west of Luke Air Force Base. The upper part of the lower unit and the middle unit are the main water-bearing units in the study area.

The upper unit consists mostly of unconsolidated silt, sand, and gravel. The unit is nearly 400 ft thick near the confluence of the Salt and Gila Rivers and is less than 200 ft thick toward the basin margins. The unit has been completely dewatered in the northern part of the study area. Where the saturated thickness is between 200 and 300 ft, the unit may yield more than 5,000 gal/min of water to wells.

The lower unit was deposited in a closed basin during the period of high-angle normal faulting. Similarly, the middle unit was deposited during closed basin conditions, although little or no faulting of the unit is evident. The upper unit was deposited after the development of integrated drainage. Facies distributions in the basin fill reflect the structural and the depositional conditions under which the units were deposited.

The units identified in the basin fill have different hydraulic characteristics. Estimated hydraulic conductivities in the lower part of the lower unit range from 4 to 4,700 ft/d and probably are controlled by the degree of cementation and fracturing. An empirical relation between hydraulic conductivity and grain size was developed for the upper part of the lower unit. Values of hydraulic conductivity ranged from 3 to 24 ft/d. Transmissivity values were estimated using maps of hydraulic conductivity and thickness. Transmissivity values range from 0 to 7,000 ft^2/d and are between 1,500 and

SELECTED REFERENCES

Anderson, T.W., 1984, Electric-analog analysis of ground-water depletion in central Arizona: U.S. Geological Survey Water-Supply Paper 1669, 21 p.

Arteaga, F.E., White, R.D., Conway, M.E., and Gutknecht, A.E., 1984, Ground water in Paradise Valley, Maricopa County, Arizona: Arizona Water Commission Hydrologic Report No. 84-4, 56 p.

Christensen, O.D., Wilcox, R.E., and Fowler, T.L., 1973, Environmental geologic map of Wickenburg area, Maricopa and Yavapai Counties, Arizona: Arizona Bureau of Geology and Mineral Technology Geology Investigation Map I-805, scale 1:24,000.

Conway, M.E., 1977, Map showing distribution and estimated thickness of volcanic deposits of the Phoenix area, Arizona: U.S. Geological Survey Water-Resources Investigations Open-File Report 77-1, 1 sheet.

Conway, M.E., and Silver, L.T., 1977, Map of Arizona showing data on Red sediments, structural, and geomorphic features: U.S. Geological Survey Open-File Report 77-1, 2 sheets.

Conway, M.E., and Swickard, E.E., 1981, The Wickenburg Highlands Tertiary sequence in Wickenburg and Hassayampa area, Arizona: Arizona Bureau of Geology and Mineral Technology Digest, v. 13, p. 1-20.

Cooper, J.R., 1960, Some geology features of the Tule mining district, Pima County, Arizona: U.S. Geological Survey Bulletin 1112-B, p. 39-68.

Cordy, G.E., McKaskey, J., and Bowe, C.L., 1979, Environmental geology of the Carefree Valley quadrangle, Maricopa County, Arizona: Arizona State University, Department of Geology, Tempe, Arizona, 68 p.

Damon, E.H., and Silberman, M.L., 1967, Geochronology of post-Laramide igneous and metamorphic activity in the Basin and Range province: Arizona Bureau of Mines Annual Progress Report, 1 p.

Davidson, E.S., 1973, Valley alluviation and geologic history of the Phoenix area, Arizona, in Kaisser, A.A., and Hesse, K.C., eds., Geology of Phoenix area: Geological Society of America, Rocky Mountain Section, 26th Annual Meeting, Guidebook, Field Trip Papers, p. 9-26.

Davis, G.H., 1979, Laramide folding and faulting in southeastern Arizona: American Journal of Science, v. 279, p. 543-569.

Dinwiddie, G.A., and Hardt, W.F., 1978, Geology of the Palo Verde Nuclear Generating Station and adjacent area, Maricopa County, Arizona, in relevance to the geology of certain nuclear facilities: Arizona Bureau of Geology and Mineral Technology, the Geological Society of Arizona, Special Paper No. 2, p. 125-151.

Eastman, R.M., 1974, Hydrologic [illegible] of the western United States, New Jore, Wiley-Inter [illegible] p.

Eckel, E.B., 1940, Minerals of Arizona: Arizona Bureau of Mines Bulletin 148, 160 p.

Eckel, E.B., and Wright, W.B., 1948, Geology and water resources of Papago Wells area, Pinal County, Arizona: U.S. Geological Survey Water-Supply Paper 969, 123 p.

Eckis, R., 1928, Alluvial fans of the Cucamonga district, southern California: California Journal of Mines and Geology, v. 24, no. 2, p. 197-224.

Eckis, R., 1934, South coastal basin investigation--Geology and ground water storage capacity of valley fill: California Division of Water Resources Bulletin 45, 279 p.

Ferguson, H.G., and Muehlberger, W.R., 1960, Preliminary geologic map of Quartzsite quadrangle and adjacent parts of Dome Rock Mountains quadrangle, Arizona and California: U.S. Geological Survey Mineral Investigations Field Studies Map MF-224, scale 1:62,500.

Fetterman, R.E., and Hedlund, D.C., 1971, Geologic and geophysical reconnaissance of the Lake Owyhee quadrangle, Malheur County, Oregon, and Owyhee County, Idaho: U.S. Geological Survey Professional Paper 697, 70 p.

Fiedler, A.G., and Hastings, J.R., 1935, Recharge of the ground-water basin of Tucson, Arizona: U.S. Geological Survey Water-Supply Paper 773-C, p. 163-228.

Fink, J.B., 1985, Water-level declines and land subsidence in the Eloy area, Arizona: Arizona Department of Water Resources Hydrologic Report No. 85-1, 39 p.

Fish, R.P., and Scarborough, R.B., 1978, Geology of the Picacho Mountains area, Pinal County, Arizona: Arizona Bureau of Geology and Mineral Technology Geology Circular 3, 30 p.

Fuller, E.R., Jr., and Hardt, W.F., 1978, Geology of the Palo Verde Nuclear Generating Station and adjacent areas, Maricopa County, Arizona, in relevance to the geology of certain nuclear facilities: Arizona Bureau of Geology and Mineral Technology, the Geological Society of Arizona, Special Paper No. 2, p. 125-151.

Gilbert, G.K., 1928, Studies of basin-range structure: U.S. Geological Survey Professional Paper 153, 92 p.

Gilluly, J., 1963, The tectonic evolution of the western United States: Geological Society of London Quarterly Journal, v. 119, p. 133-174.

Gordon, A., 1903, Notes on the geology of the Globe copper district, Arizona: Arizona Bureau of Mines Annual Report, p. 1-20.

Gordon, A., 1907, Geology of the Globe copper district, Arizona: Arizona Bureau of Mines Annual Report, p. 1-20.

Gordon, A., 1908, Some ore deposits, mineral and basin deposits in Arizona and western Mexico: Arizona Bureau of Mines Annual Report, p. 1-20.

Hem, J.D., 1970, Study and interpretation of the chemical characteristics of natural water: U.S. Geological Survey Water-Supply Paper 1473, 363 p.

Hinrichs, E.N., and Wilson, E.D., 1940, Preliminary report on the geology and water resources of the Papago Indian country, Arizona: U.S. Geological Survey Water-Supply Paper 841, 51 p.

Hoffmeister, J.E., and Stearns, H.T., 1944, Geology and ground water supply of Honolulu, Oahu, Hawaii: U.S. Geological Survey Water-Supply Paper 897, 120 p.

Hohlt, R.B., 1982, Geology and geochronology of the Harquahala Mountains, Maricopa County, Arizona: Arizona Bureau of Geology and Mineral Technology Special Paper 5, 80 p.

Holmes, C.N., 1953, Geologic features of the Salt River Valley, Arizona: Arizona Bureau of Mines Bulletin 163, p. 1-20.

Johnson, D.W., 1919, Geology and geomorphology of the Cochise County, Arizona: Arizona Bureau of Mines Bulletin 87, 172 p.

Johnson, M.G., 1977, Geology and mineral resources of Pinal County, Arizona: U.S. Geological Survey Bulletin 1412, 119 p.

Jones, B.F., 1966, Geology of the Salton Trough, in Dickinson, K.B., et al., eds., Geology of Arizona: Arizona Bureau of Mines Bulletin 175, p. 1-20.

Kinnison, H.B., and Lang, W.B., 1941, A progress report on the ground-water supply of the Phoenix area, Arizona: U.S. Geological Survey Water-Supply Paper 841, 51 p.

Konieczki, A.D., and Laney, R.L., 1985, Estimated use of water in the Phoenix active management area, 1980: U.S. Geological Survey Water-Resources Investigations Report 84-4353, 41 p.

Krieger, R.A., 1965, Geology and ground-water resources of Santa Cruz County, Arizona: Arizona Bureau of Mines Bulletin 173, 232 p.

Krieger, R.A., and Sumsion, C.T., 1965, Ground-water resources of Santa Cruz County, Arizona: Arizona Bureau of Mines Bulletin 173, 232 p.

Lacas, A., 1966, Geology of the Salton Trough, in Dickinson, K.B., et al., eds., Geology of Arizona: Arizona Bureau of Mines Bulletin 175, p. 1-20.

Laney, R.L., and Hahn, J.S., 1986, Summary appraisals of the Nation's ground-water resources--Salt River subregion of the Lower Colorado region: U.S. Geological Survey Professional Paper 1406-C, 32 p.

Lohman, S.W., and others, 1972, Definitions of selected ground-water terms--revised and enlarged: U.S. Geological Survey Water-Supply Paper 1988, 21 p.

Long, A.T., Wilson, E.M., and Matlock, W.G., 1982, Digital-model analysis of the Salt River Valley aquifer, Arizona: U.S. Geological Survey Water-Resources Investigations Report 82-4056, 70 p.

Lovejoy, E.M.P., 1976, Retention of ground water by clays: Cincinnati, Ohio, Ann Arbor Science Publishers, 118 p.

Lovejoy, E.M.P., 1980, Soil engineering properties of the Phoenix area: Arizona Bureau of Geology and Mineral Technology Geology Circular 2, 30 p.

Lovejoy, E.M.P., 1981, Soil engineering properties of the Phoenix area: Arizona Bureau of Geology and Mineral Technology Geology Circular 2, 30 p.

Lovejoy, E.M.P., 1982, Soil engineering properties of the Phoenix area: Arizona Bureau of Geology and Mineral Technology Geology Circular 2, 30 p.

Lovejoy, E.M.P., 1983, Soil engineering properties of the Phoenix area: Arizona Bureau of Geology and Mineral Technology Geology Circular 2, 30 p.

Lovejoy, E.M.P., 1984, Soil engineering properties of the Phoenix area: Arizona Bureau of Geology and Mineral Technology Geology Circular 2, 30 p.

Lovejoy, E.M.P., 1985, Soil engineering properties of the Phoenix area: Arizona Bureau of Geology and Mineral Technology Geology Circular 2, 30 p.

Lovejoy, E.M.P., 1986, Soil engineering properties of the Phoenix area: Arizona Bureau of Geology and Mineral Technology Geology Circular 2, 30 p.

Lovejoy, E.M.P., 1987, Soil engineering properties of the Phoenix area: Arizona Bureau of Geology and Mineral Technology Geology Circular 2, 30 p.

Lovejoy, E.M.P., 1988, Soil engineering properties of the Phoenix area: Arizona Bureau of Geology and Mineral Technology Geology Circular 2, 30 p.

Lovejoy, E.M.P., 1989, Soil engineering properties of the Phoenix area: Arizona Bureau of Geology and Mineral Technology Geology Circular 2, 30 p.

Lovejoy, E.M.P., 1990, Soil engineering properties of the Phoenix area: Arizona Bureau of Geology and Mineral Technology Geology Circular 2, 30 p.

Lovejoy, E.M.P., 1991, Soil engineering properties of the Phoenix area: Arizona Bureau of Geology and Mineral Technology Geology Circular 2, 30 p.

Lovejoy, E.M.P., 1992, Soil engineering properties of the Phoenix area: Arizona Bureau of Geology and Mineral Technology Geology Circular 2, 30 p.

Lovejoy, E.M.P., 1993, Soil engineering properties of the Phoenix area: Arizona Bureau of Geology and Mineral Technology Geology Circular 2, 30 p.

Lovejoy, E.M.P., 1994, Soil engineering properties of the Phoenix area: Arizona Bureau of Geology and Mineral Technology Geology Circular 2, 30 p.

Lovejoy, E.M.P., 1995, Soil engineering properties of the Phoenix area: Arizona Bureau of Geology and Mineral Technology Geology Circular 2, 30 p.

Lovejoy, E.M.P., 1996, Soil engineering properties of the Phoenix area: Arizona Bureau of Geology and Mineral Technology Geology Circular 2, 30 p.

Lovejoy, E.M.P., 1997, Soil engineering properties of the Phoenix area: Arizona Bureau of Geology and Mineral Technology Geology Circular 2, 30 p.

Lovejoy, E.M.P., 1998, Soil engineering properties of the Phoenix area: Arizona Bureau of Geology and Mineral Technology Geology Circular 2, 30 p.

Lovejoy, E.M.P., 1999, Soil engineering properties of the Phoenix area: Arizona Bureau of Geology and Mineral Technology Geology Circular 2, 30 p.

Lovejoy, E.M.P., 2000, Soil engineering properties of the Phoenix area: Arizona Bureau of Geology and Mineral Technology Geology Circular 2, 30 p.

Lovejoy, E.M.P., 2001, Soil engineering properties of the Phoenix area: Arizona Bureau of Geology and Mineral Technology Geology Circular 2, 30 p.

Lovejoy, E.M.P., 2002, Soil engineering properties of the Phoenix area: Arizona Bureau of Geology and Mineral Technology Geology Circular 2, 30 p.

Lovejoy, E.M.P., 2003, Soil engineering properties of the Phoenix area: Arizona Bureau of Geology and Mineral Technology Geology Circular 2, 30 p.

Lovejoy, E.M.P., 2004, Soil engineering properties of the Phoenix area: Arizona Bureau of Geology and Mineral Technology Geology Circular 2, 30 p.

Lovejoy, E.M.P., 2005, Soil engineering properties of the Phoenix area: Arizona Bureau of Geology and Mineral Technology Geology Circular 2, 30 p.

Lovejoy, E.M.P., 2006, Soil engineering properties of the Phoenix area: Arizona Bureau of Geology and Mineral Technology Geology Circular 2, 30 p.

Lovejoy, E.M.P., 2007, Soil engineering properties of the Phoenix area: Arizona Bureau of Geology and Mineral Technology Geology Circular 2, 30 p.

Lovejoy, E.M.P., 2008, Soil engineering properties of the Phoenix area: Arizona Bureau of Geology and Mineral Technology Geology Circular 2, 30 p.

Lovejoy, E.M.P., 2009, Soil engineering properties of the Phoenix area: Arizona Bureau of Geology and Mineral Technology Geology Circular 2, 30 p.

Lovejoy, E.M.P., 2010, Soil engineering properties of the Phoenix area: Arizona Bureau of Geology and Mineral Technology Geology Circular 2, 30 p.

Lovejoy, E.M.P., 2011, Soil engineering properties of the Phoenix area: Arizona Bureau of Geology and Mineral Technology Geology Circular 2, 30 p.

Lovejoy, E.M.P., 2012, Soil engineering properties of the Phoenix area: Arizona Bureau of Geology and Mineral Technology Geology Circular 2, 30 p.

Lovejoy, E.M.P., 2013, Soil engineering properties of the Phoenix area: Arizona Bureau of Geology and Mineral Technology Geology Circular 2, 30 p.

Lovejoy, E.M.P., 2014, Soil engineering properties of the Phoenix area: Arizona Bureau of Geology and Mineral Technology Geology Circular 2, 30 p.

Lovejoy, E.M.P., 2015, Soil engineering properties of the Phoenix area: Arizona Bureau of Geology and Mineral Technology Geology Circular 2, 30 p.

Lovejoy, E.M.P., 2016, Soil engineering properties of the Phoenix area: Arizona Bureau of Geology and Mineral Technology Geology Circular 2, 30 p.

Lovejoy, E.M.P., 2017, Soil engineering properties of the Phoenix area: Arizona Bureau of Geology and Mineral Technology Geology Circular 2, 30 p.

Lovejoy, E.M.P., 2018, Soil engineering properties of the Phoenix area: Arizona Bureau of Geology and Mineral Technology Geology Circular 2, 30 p.

Lovejoy, E.M.P., 2019, Soil engineering properties of the Phoenix area: Arizona Bureau of Geology and Mineral Technology Geology Circular 2, 30 p.

Lovejoy, E.M.P., 2020, Soil engineering properties of the Phoenix area: Arizona Bureau of Geology and Mineral Technology Geology Circular 2, 30 p.

Lovejoy, E.M.P., 2021, Soil engineering properties of the Phoenix area: Arizona Bureau of Geology and Mineral Technology Geology Circular 2, 30 p.

Lovejoy, E.M.P., 2022, Soil engineering properties of the Phoenix area: Arizona Bureau of Geology and Mineral Technology Geology Circular 2, 30 p.

Lovejoy, E.M.P., 2023, Soil engineering properties of the Phoenix area: Arizona Bureau of Geology and Mineral Technology Geology Circular 2, 30 p.

Lovejoy, E.M.P., 2024, Soil engineering properties of the Phoenix area: Arizona Bureau of Geology and Mineral Technology Geology Circular 2, 30 p.

Lovejoy, E.M.P., 2025, Soil engineering properties of the Phoenix area: Arizona Bureau of Geology and Mineral Technology Geology Circular 2, 30 p.

Lovejoy, E.M.P., 2026, Soil engineering properties of the Phoenix area: Arizona Bureau of Geology and Mineral Technology Geology Circular 2, 30 p.

Lovejoy, E.M.P., 2027, Soil engineering properties of the Phoenix area: Arizona Bureau of Geology and Mineral Technology Geology Circular 2, 30 p.

Lovejoy, E.M.P., 2028, Soil engineering properties of the Phoenix area: Arizona Bureau of Geology and Mineral Technology Geology Circular 2, 30 p.

Lovejoy, E.M.P., 2029, Soil engineering properties of the Phoenix area: Arizona Bureau of Geology and Mineral Technology Geology Circular 2, 30 p.

Lovejoy, E.M.P., 2030, Soil engineering properties of the Phoenix area: Arizona Bureau of Geology and Mineral Technology Geology Circular 2, 30 p.

Lovejoy, E.M.P., 2031, Soil engineering properties of the Phoenix area: Arizona Bureau of Geology and Mineral Technology Geology Circular 2, 30 p.

Lovejoy, E.M.P., 2032, Soil engineering properties of the Phoenix area: Arizona Bureau of Geology and Mineral Technology Geology Circular 2, 30 p.

Lovejoy, E.M.P., 2033, Soil engineering properties of the Phoenix area: Arizona Bureau of Geology and Mineral Technology Geology Circular 2, 30 p.

Lovejoy, E.M.P., 2034, Soil engineering properties of the Phoenix area: Arizona Bureau of Geology and Mineral Technology Geology Circular 2, 30 p.

Lovejoy, E.M.P., 2035, Soil engineering properties of the Phoenix area: Arizona Bureau of Geology and Mineral Technology Geology Circular 2, 30 p.

Lovejoy, E.M.P., 2036, Soil engineering properties of the Phoenix area: Arizona Bureau of Geology and Mineral Technology Geology Circular 2, 30 p.

Lovejoy, E.M.P., 2037, Soil engineering properties of the Phoenix area: Arizona Bureau of Geology and Mineral Technology Geology Circular 2, 30 p.

Lovejoy, E.M.P., 2038, Soil engineering properties of the Phoenix area: Arizona Bureau of Geology and Mineral Technology Geology Circular 2, 30 p.

Lovejoy, E.M.P., 2039, Soil engineering properties of the Phoenix area: Arizona Bureau of Geology and Mineral Technology Geology Circular 2, 30 p.

Lovejoy, E.M.P., 2040, Soil engineering properties of the Phoenix area: Arizona Bureau of Geology and Mineral Technology Geology Circular 2, 30 p.

Lovejoy, E.M.P., 2041, Soil engineering properties of the Phoenix area: Arizona Bureau of Geology and Mineral Technology Geology Circular 2, 30 p.

Lovejoy, E.M.P., 2042, Soil engineering properties of the Phoenix area: Arizona Bureau of Geology and Mineral Technology Geology Circular 2, 30 p.

Lovejoy, E.M.P., 2043, Soil engineering properties of the Phoenix area: Arizona Bureau of Geology and Mineral Technology Geology Circular 2, 30 p.

Lovejoy, E.M.P., 2044, Soil engineering properties of the Phoenix area: Arizona Bureau of Geology and Mineral Technology Geology Circular 2, 30 p.

Lovejoy, E.M.P., 2045, Soil engineering properties of the Phoenix area: Arizona Bureau of Geology and Mineral Technology Geology Circular 2, 30 p.

Lovejoy, E.M.P., 2046, Soil engineering properties of the Phoenix area: Arizona Bureau of Geology and Mineral Technology Geology Circular 2, 30 p.

Lovejoy, E.M.P., 2047, Soil engineering properties of the Phoenix area: Arizona Bureau of Geology and Mineral Technology Geology Circular 2, 30 p.

Lovejoy, E.M.P., 2048, Soil engineering properties of the Phoenix area: Arizona Bureau of Geology and Mineral Technology Geology Circular 2, 30 p.

Lovejoy, E.M.P., 2049, Soil engineering properties of the Phoenix area: Arizona Bureau of Geology and Mineral Technology Geology Circular 2,

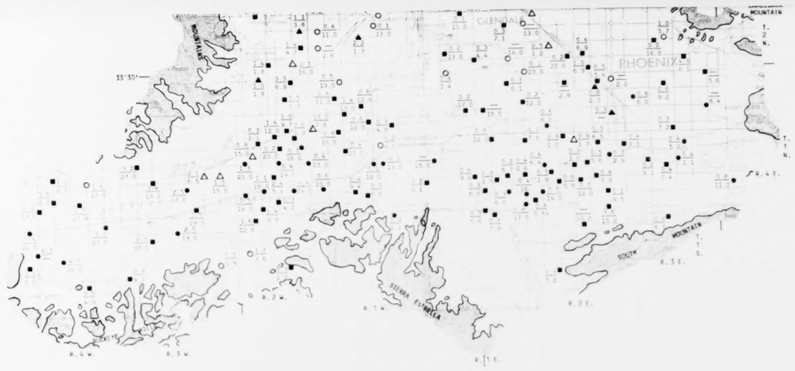

Figure 14.--Fluoride and nitrate concentrations in water from selected wells, 1980-85.

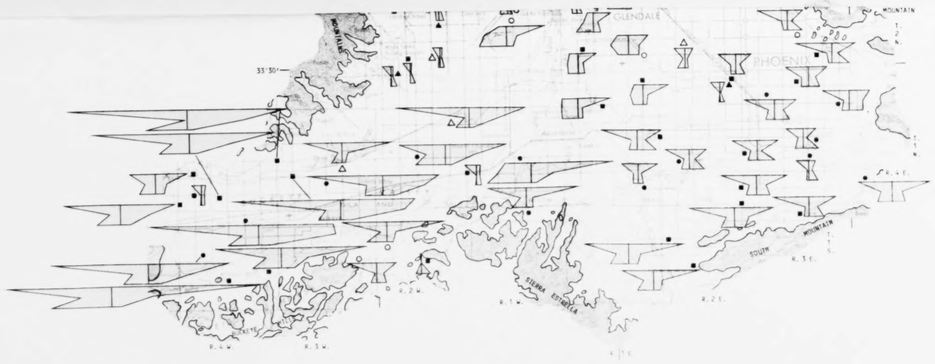

Figure 15.--Distribution of selected chemical constituents in water from selected wells, 1980-85.



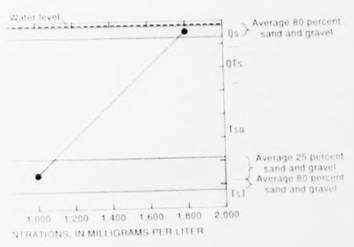

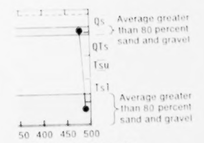

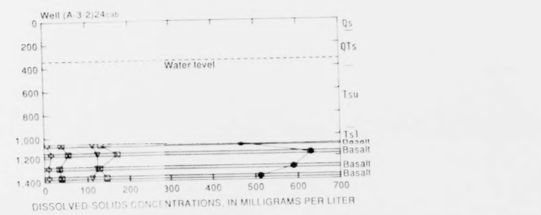

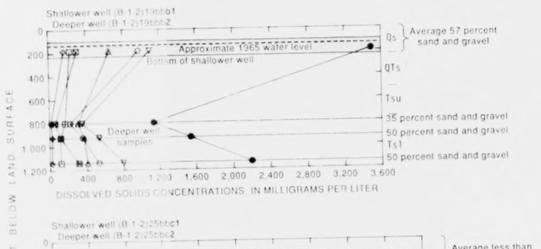
Shallower well (B-1-2)19bbb1
Deeper well (B-1-2)19bbb2
Approximate 1965 water level
Bottom of shallower well
Deeper well samples
Qs
QTs
Tsu
Ts1
Average 57 percent sand and gravel
35 percent sand and gravel
50 percent sand and gravel
50 percent sand and gravel
DEPTH IN FEET BELOW LAND SURFACE
0 400 800 1,200 1,600 2,000 2,400 2,800 3,200 3,600
DISSOLVED-SOLIDS CONCENTRATIONS, IN MILLIGRAMS PER LITER

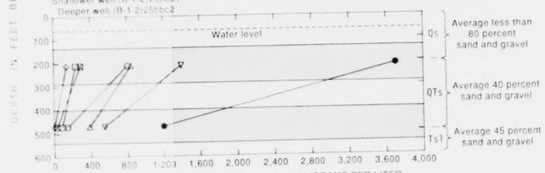
Shallower well (B-1-2)25bbc1
Deeper well (B-1-2)25bbc2
Water level
Qs
QTs
Ts1
Average less than 80 percent sand and gravel
Average 40 percent sand and gravel
Average 45 percent sand and gravel
DEPTH IN FEET BELOW LAND SURFACE
0 400 800 1,200 1,600 2,000 2,400 2,800 3,200 3,600 4,000
DISSOLVED-SOLIDS CONCENTRATIONS, IN MILLIGRAMS PER LITER

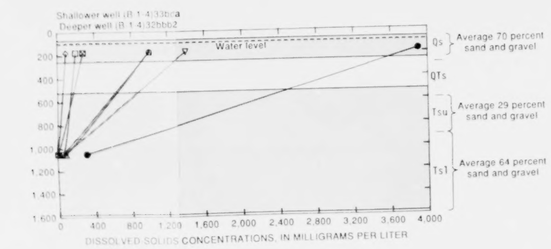
Shallower well (B-1-4)33baa
Deeper well (B-1-4)32bbb2
Water level
Qs
QTs
Tsu
Ts1
Average 70 percent sand and gravel
Average 29 percent sand and gravel
Average 64 percent sand and gravel
DEPTH IN FEET BELOW LAND SURFACE
0 400 800 1,200 1,600 2,000 2,400 2,800 3,200 3,600 4,000
DISSOLVED-SOLIDS CONCENTRATIONS, IN MILLIGRAMS PER LITER



Figure 17.--Variation of selected dissolved constituents in ground water with depth.

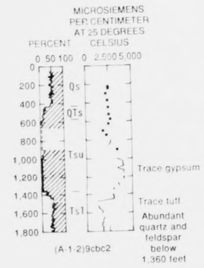

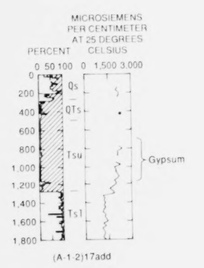

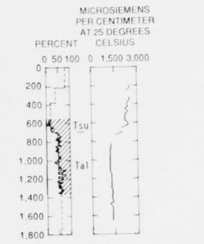

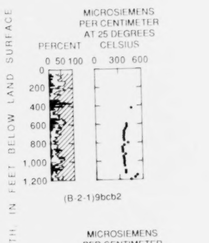

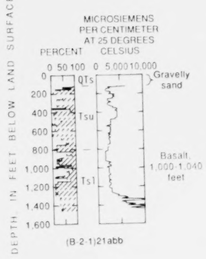

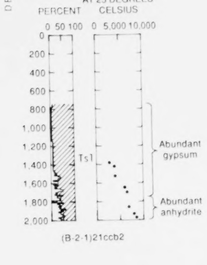

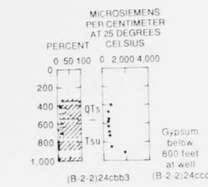



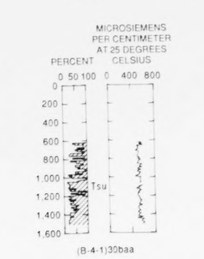

Figure 18.--Variation of specific conductance in ground water and particle size with depth.



HYDROGEOLOGY OF THE WESTERN PART OF THE SALT RIVER VALLEY AREA, MARICOPA COUNTY, ARIZONA

By James G. Brown and D. R. Pool

1989

best copy available

where the unit contains more than 50 percent sand and gravel (fig. 19). The insensitivity of hydraulic conductivity to grain size indicates that other factors, such as degree of fracturing and cementation, may control permeability.

Observed hydraulic-conductivity values in the upper part of the lower unit were from 1 to 24 ft/d in sediments ranging from about 10 to 75 percent sand and gravel. The depth of burial ranged from 410 to 910 ft below the land surface. Plots of hydraulic conductivity and average percent sand and gravel for the upper part of the lower unit approximated a straight line on semilog paper with hydraulic conductivity on the log scale, indicating that the relation is logarithmic (figs. 19, 20). Regression analysis of the common logarithm of hydraulic conductivity as a function of average percent sand and gravel yielded the prediction equation:

$$\log K \text{ (predicted)} = 0.011575\,\text{pct} - 0.427520$$

The correlation coefficient for this regression was 0.86. The relation between hydraulic conductivity and percent sand and gravel is shown in figure 20. Regression analysis indicated that hydraulic conductivity was more dependent on average percent sand and gravel than on depth of burial. The depth of burial is a significant but secondary factor controlling permeability in the upper part of the lower unit. The points that plotted above the prediction curve (fig. 20), the average depth of burial was 710 ft below the land surface, and the average depth of burial for those that plotted below the curve was 550 ft below the land surface.

The available data indicate that the lower and upper parts of the lower unit have different water-bearing characteristics. For a given average percent sand and gravel, conductivity values for the lower part of the lower unit generally are lower than those for the upper part. In the lower part, ground-water flow rates are controlled by degree of fracturing and cementation; in the upper part, flow rates are controlled by particle size.

Middle Unit

Observed hydraulic-conductivity values for wells perforated in the middle unit were from 4 to 60 ft/d in sediments ranging from 20 to 60 percent sand and gravel over a range in depth of burial from 410 to 1,010 ft below the land surface. Regression of hydraulic conductivity as a function of average percent sand and gravel yielded a correlation coefficient of 0.33. Because of the small data set and low correlation, no relation is attempted by statistical analysis for the middle unit. More generalized values for the middle unit are given in table 2. The insensitivity of the middle unit to changes in average percent sand and gravel, as compared to those in the upper part of the lower unit, may be due to the greater dependence of flow rates in the middle unit on particle size, fracturing, and cementation. A semilog diagram of hydraulic conductivity and average percent sand and gravel (fig. 19), for data from the middle unit plotted above and below the curve for the upper part of the lower unit, indicates the lack of a definite trend in

Transmissivity and Specific Yield

A transmissivity map of the upper part of the lower unit was constructed (fig. 21). The map showing percent sand and gravel in the upper part of the lower unit was converted to a hydraulic-conductivity map by applying the prediction equation to all data points and contour lines. The conductivity map then was overlain by a saturated thickness map, and values of transmissivity were determined by multiplying the thickness by hydraulic conductivity at each data point and contour intersection.

Transmissivity in the upper part of the lower unit ranges from zero where the unit is not present to greater than 7,000 ft²/d, and ranges between 1,500 and 5,000 ft²/d in a large part of the basin (fig. 21). Transmissivity exceeds 7,000 ft²/d west of the Agua Fria River in T. 1 N., R. 1 W. and is more than 1,000 ft thick. Transmissivity is greater than 5,000 ft²/d in the central part of Buckeye Valley where the unit contains more than 40 percent sand and gravel and is more than 1,000 ft thick. Transmissivity decreases near the basin margins and also in the center of the basin where the unit contains less than 20 percent sand and gravel.

The transmissivity map does not include Sun City and a large area to the northwest because there was no apparent break between the middle unit and the upper part of the lower unit. However, data from aquifer tests from wells perforated between the base of the upper part of the lower unit and the water table indicate that transmissivity in the area between Sun City and Surprise may exceed 10,000 ft²/d.

Transmissivity distributions for the other basin-fill units could not be mapped owing to the lack of data and (or) the absence of a definite relation between particle size and hydraulic conductivity. Estimates of the range in transmissivity for the units are shown in table 1.

The specific yield, which describes the water-storage characteristics of the aquifer, is defined as the ratio of the volume of water that the rock or soil, after being saturated, will yield by gravity drainage to the volume of rock or soil (Lohman and others, 1972). Available field estimates of specific yield are difficult to obtain in basin-fill deposits because of the lack of observation wells at potential aquifer test sites and the difficulty in performing long-term tests that would account for delayed drainage of the material. During the data-collection phase of the study, two multiple-well aquifer tests were conducted along the Salt River using wells perforated in poorly sorted sand and gravel of the upper unit. Reasonable estimates of the short-term specific yield were determined in one of these tests. The other test was affected by flow in the Salt River. The specific yield in the first test was estimated by relating the volume of water pumped to the volume of the cone of depression (drawdown and

not a major water producer but is used in combination with underlying and overlying units. In contrast, the middle unit in the eastern part of the Salt River Valley area is a major source of water in much of the basin (Laney and Hahn, 1986).

Wells that derive water from only the upper unit are in Tps. 1 N. and 1 S., where the saturated thickness is more than 150 ft. Yields range from 1,500 to more than 5,000 gal/min. The largest yields occur in T. 1 N., R. 2 E., north of the Salt River. The saturated thickness in this area is between 200 and 300 ft and average percent sand and gravel is between 60 and 80 percent.

SPECIFIC CAPACITY

Specific capacity is defined as the rate of discharge of water from a well divided by the drawdown in the discharging well (Lohman and others, 1972). Specific capacity is a function of aquifer and well characteristics and duration of pumping. The largest specific capacities occur in wells perforated in the upper unit. In areas where the saturated thickness is large and the unit contains large percentages of sand and gravel, specific capacity may exceed 200 (gal/min)/ft. Specific capacities of wells that produce water from units other than the upper unit generally range between 20 and 100 (gal/min)/ft. Specific capacities in wells perforated in the upper part of the lower unit and the middle unit in areas where the units are fine grained may be less than 10 (gal/min)/ft. Specific capacities in wells perforated in the coarse-grained parts of the lower part of the lower unit may exceed 10 (gal/min)/ft.

Specific capacity may serve as an indicator of the transmissivity of the aquifer. Two previous studies have explored the relation between specific capacity and transmissivity in basin-fill materials in central Arizona. Anderson (1968) derived the relation $T = 2{,}000(Sc)$, where transmissivity (T) is expressed in ft²/d and specific capacity (Sc) in (gal/min)/ft. Wilcox and Long (1968) used the relation $T = 2{,}000(Sc)$ on the basis of more than 175 short-term aquifer tests done throughout the Salt River Valley in 1973. The latter study used 12-hour drawdowns associated with the aquifer tests to compute specific capacity.

Because drawdowns increase through time, the relation between specific capacity and transmissivity is not a constant. An empirical formula was derived that used transmissivity values from aquifer tests conducted in the Salt River Valley in 1974 and specific-capacity values based on 1981 summer drawdowns and winter static levels in the regional water table was rising during the summer period, so static water levels in the winters preceding and following the summer measurements were averaged together to compensate for effects of a changing regional water table. The formula, $T = 2{,}000(Sc)^{0.83}$, was computed using a logarithmic function. For large specific-capacity values, this formula results in transmissivity values somewhat less than those determined in the 1974 study but close to those derived by Anderson (1968).

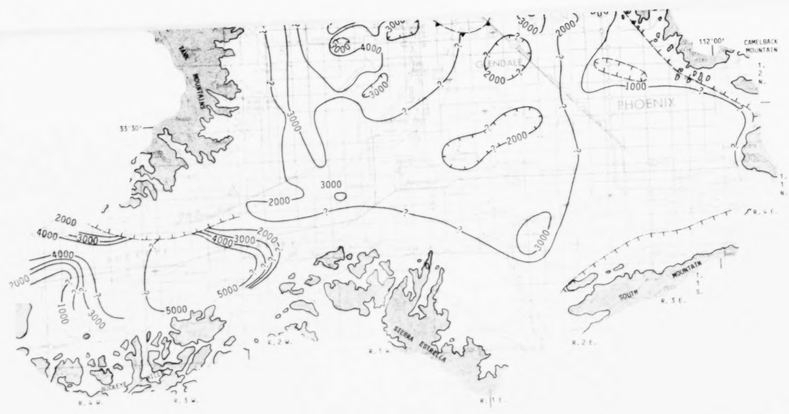

Figure 21.--Transmissivity of the upper part of the lower unit.

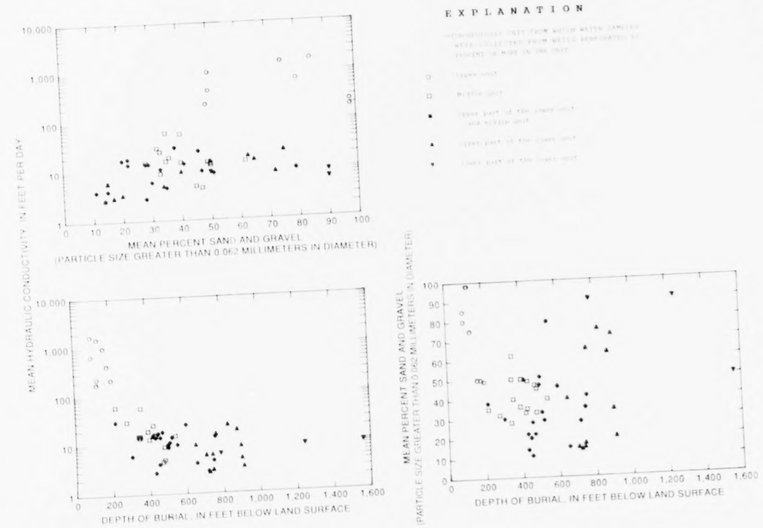

Figure 19.--Relation between hydraulic conductivity, percent sand and gravel, and depth of burial in the basin fill.

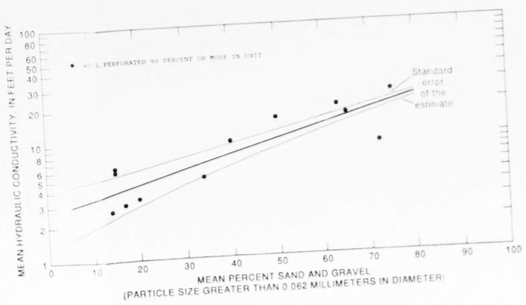

Figure 20.--Relation between hydraulic conductivity and percent sand and gravel in the upper part of the lower unit.

SUMMARY

The study area can be divided into northeast and southwest regions on the basis of the structure of the crystalline rocks and the basin-fill units. The northeast region is dominated by several northwest-trending structural blocks and contains basin fill that generally is less than 2,000 ft thick. The southwest region is dominated by a large structural graben that forms the down-faulted core of the basin and contains basin fill that may be more than 10,000 ft thick. The structure of the basin-fill units has also been affected by movement of the Salt River salt body, which may have displaced the lower unit several hundred feet.

The sedimentary deposits in the western part of the Salt River Valley area are divided into four units--the red unit, the lower unit, the middle unit, and the upper unit. The red unit consists mostly of reddish colored, well-cemented red beds that predate the period of high-angle faulting that formed the present-day sedimentary basins and mountain ranges. As a result, the sedimentary facies of the red unit are not related to present-day sedimentary basins and mountain ranges.

The lower unit is subdivided into lower and upper parts. The lower part consists of moderately cemented mudstone or siltstone that may be evaporitic and gravel conglomerate and massive deposits of gypsum, anhydrite, and halite. The lower unit may be more than 10,000 ft thick in the graben where the deposits are largely fine grained. The lower part of the unit is coarse grained along the margins of the basin and may yield as much as 2,100 gal/min of water to wells. The upper part of the lower unit consists of weakly to moderately cemented clay, silt, mudstone, hypothermous mudstone, gypsum, sand, and gravel and is fine grained throughout much of the study area. The upper part of the lower unit is locally absent and may exceed 1,000 ft in thickness in the graben.

The middle unit consists of weakly consolidated silt, sand, gravel, and clay and ranges in thickness from 100 to 800 ft, where the unit is thickest, it may yield more than 2,000 gal/min of water to wells. Overdraft of the ground-water system has completely dewatered the middle unit west of Luke Air Force Base. The upper part of the lower unit and the middle unit are the main water-bearing units in the study area.

The upper unit consists mostly of unconsolidated silt, sand, and gravel. The unit is nearly 400 ft thick near the confluence of the Salt and Gila Rivers and is less than 200 ft thick toward the basin margins. The unit has been completely dewatered in the northern part of the study area. Where the saturated thickness is between 200 and 700 ft, the unit may yield more than 5,000 gal/min of water to wells.

The lower unit was deposited in a closed basin during the period of high-angle normal faulting. Similarly, the middle unit was deposited during closed-basin conditions, although little or no faulting of the unit is evident. The upper unit was deposited after the development of integrated drainage. Facies distributions in the basin fill reflect the structural and the depositional conditions under which the units were deposited.

The units identified in the basin fill have different hydraulic characteristics. Estimated hydraulic conductivities in the lower part of the lower unit range from 4 to 5 ft/d and probably are controlled by the degree of cementation and fracturing. An empirical relation between hydraulic conductivity and grain size was developed for the upper part of the lower unit. Values of hydraulic conductivity ranged from 1 to 24 ft/d. Transmissivity values were estimated using maps of hydraulic conductivity and thickness. Transmissivity values range from 0 to 7,000 ft²/d and are between 1,500 and 5,000 ft²/d over much of the basin. Hydraulic conductivity in the middle unit ranges from 4 to 60 ft/d and in the upper unit ranges from 100 to 1,700 ft/d. The relation between hydraulic conductivity and average percent sand and gravel was not quantified for either of these units.

The relation of specific capacity and transmissivity was determined using transmissivity values from aquifer tests done in 1974, specific-capacity values that were based on summer pumping levels and discharges, and winter static levels. The formula derived was similar to that of Anderson (1968).

Water quality in the study area ranges from good to poor. Dissolved-solids concentrations in the ground water range from 200 to more than 10,000 mg/L. Water quality is best in the northern part of the study area. Water containing over 4,000 mg/L of dissolved solids occurs in Buckeye Valley. Dissolved-solids concentrations tend to be greatest in the upper unit and decrease downward to the middle unit. Dissolved-solids concentrations in water in the middle unit and upper part of the lower unit generally are uniform with depth, except where concentrations increase in the presence of evaporite deposits. Large fluoride concentrations occur in the lower unit in Buckeye Valley and in detritus of the Hieroglyphic Mountains north of Wittman. Large nitrate concentrations occur in the upper unit in Buckeye Valley and in the Glendale area in areas that draw water from the middle unit and upper part of the lower unit. Water moving through the ground-water system tends to increase in sodium, chloride, and dissolved solids.

SELECTED REFERENCES

Anderson, T.W., 1968, Electric-analog analysis of ground-water depletion in central Arizona: U.S. Geological Survey Water-Supply Paper 1860, 21 p.

Arteaga, F.E., Metz, P.A., Conway, W.J., and Ostenaar, A.J., 1983, Ground water in Paradise Valley, Maricopa County, Arizona: Arizona State Land Department Water-Resources Report No. 10, 39 p.

Christensen, R.C., Wallace, R.R., and Peirce, H.W., 1978, Environmental geology of the Maxwell Mountain area, Maricopa County, Arizona: Arizona Bureau of Geology and Mineral Technology Geology Investigation Series, folio of the Maxwell Mountain area, Arizona, maps included.

Conley, W.E., 1972, Map showing depth to consolidated and unconsolidated rocks in the Phoenix area, Arizona: U.S. Geological Survey Miscellaneous Investigations Series Map I-690, 1 sheet.

Cooley, M.E., 1973, Map of Arizona showing selected alluvial, structural, and geomorphic features: U.S. Geological Survey Open-File Report 73-183, 29 p.

Cooley, M.E., and Davidson, E.S., 1963, The Mogollon Highlands--their influence on Mesozoic and Cenozoic erosion and sedimentation: Arizona Geological Society Digest, v. 6, p. 7-35.

Cooper, J.R., 1960, Hydrologic features of the Fort Huachuca-Sierra Vista area, Cochise County, Arizona: U.S. Geological Survey Water-Supply Bulletin 1460-C, p. 61-107.

Craig, G.E., Mowery, T.D., and Powe, T.L., 1974, Environmental geology of the Paradise Valley quadrangle, Maricopa County, Arizona: Arizona State University, Department of Geology Unpublished undergraduate report, 60 p.

Damon, P.E., and Bikerman, Michael, 1964, Potassium-argon dating of post-orogenic plutonic and volcanic episodes within the Basin and Range province of Arizona and adjacent areas: Arizona Geological Society Digest, v. 7, p. 61-73.

Davis, G.H., 1979, Laramide folding and faulting in southeastern Arizona: American Journal of Science, v. 279, p. 543-569.

Davis, S.N., 1966, Hydrology of the western United States: New York, McGraw-Hill, Chapter 1, p. 1-15.

Dinwiddie, G.A., and Wright, W.B., changes in stratigraphic nomenclature by the U.S. Geological Survey, 1964-65: U.S. Geological Survey Bulletin 1224-A, 30 p.

Eccles, D.R., 1975, Study and interpretation of ground water characteristics in the Tempe, Arizona, area: U.S. Geological Survey Water-Supply Paper 1819-J, 31 p.

Eccles, D.R., 1977, Hydrochemistry of ground water in the Tempe, Arizona, area: U.S. Geological Survey Water-Resources Investigation Series Map WRI-77-129, 1 sheet.

Eccles, D.R., 1977, Preliminary map of the depth to water in the Tempe, Arizona, area: U.S. Geological Survey Water-Resources Investigation Series Map WRI-77-130, 1 sheet.

Eccles, D.R., and Berry, W.E., 1980, Hydrogeology of the western part of the Salt River Valley area, Maricopa and Pinal Counties, Arizona: U.S. Geological Survey Water-Resources Investigation Report 80-1182, 4 sheets.

Eccles, D.R., Brown, J.G., and Corkhill, E.F., 1979, Preliminary map showing depth to water in the eastern part of the Salt River Valley area, Maricopa and Pinal Counties, Arizona: U.S. Geological Survey Water-Resources Investigations Report 79-1296, 1 sheet.

Epstein, J.B., 1978, Gravity models applied to the geology and hydrology of Paradise Valley, Maricopa County, Arizona: Arizona State University, Department of Geology Unpublished undergraduate report, 60 p.

Eschner, T.B., 1983, Late Cenozoic geology and hydrology of the Sacramento Valley, Maricopa County, Arizona: Arizona State University, Department of Geology Unpublished undergraduate report, 60 p.

Gilbert, C.M., 1938, Welded tuff in Arizona: Journal of Geology, v. 46, p. 159-165.

Gilbert, C.M., Christensen, M.N., Al-Rawi, Yehia, Lance, J.F., and Curtis, G.H., 1953, Structure and geomorphic history of the Rincon Mountain area, Pima County, Arizona: Arizona Geological Society Guidebook II, p. 24-27.

Gilbert, C.M., Lance, J.F., and Curtis, G.H., 1956, Geology and paleontology of the Rincon Mountain area, Pima County, Arizona: Arizona Geological Society Guidebook III, p. 1-8.

Gilbert, C.M., Lance, J.F., and Curtis, G.H., 1957